

**+NOTICE!!**

**These documents have been scanned!**

**Do not place un-scanned documents beneath this notice!**

**Do not remove this notice from this file!**

GPO Jacket No. 560-102  
Print Order 61540  
Rise Business Services, LLC  
Job=AZ15 7/15/2019



Box Number= AZ15167



Claim Begin-End: AMC333007-AMC333014

**1 Initial Receipt**



AZ15167-5

AMC332724-AMC333094

Date Prepared: March 1, 1995

Lead A MC Number: A MC 333007

Ending A MC Number: A MC 333014

CASE CLAIM INDEX

<u>SERIAL NUMBER</u>	<u>CLOSURE DECISION DATE</u>	<u>CLAIM NAME</u>
A MC 333007		M-129
A MC 333008		M-130
A MC 333009		M-131
A MC 333010		M-132
A MC 333011		M-133
A MC 333012		M-134
A MC 333013		M-135
A MC 333014		M-136



UNITED STATES  
DEPARTMENT OF THE INTERIOR  
BUREAU OF LAND MANAGEMENT

RECEIPT AND ACCOUNTING ADVICE

NO. **2103555** 04

WB/AZ 02/13/95

Subject: LOCATION FEE & SERVICE FEE (8) 2 7 11 200.00  
 Applicant: CLAIM MAINTENANCE FEE 1995 (8) 2 7 12 80.00  
 2 7 13 800.00

ASARCO INC.  
BOX 5747  
TUCSON AZ. 85703

Remitter: SAME CK. # 06166  
798-7732

*(Handwritten initials)*

ENTERED IN COMPUTER

*2-16-95 Arivaw*

Assignor:

LEASE MANAGEMENT DATA									
<input type="checkbox"/> NEW <input type="checkbox"/> UPDATE <input type="checkbox"/> PAYMENT									
ORIGINAL SERIAL NO.	ASG.	TYPE	ST.	CTY.	FUND SYMBOL			ACRES/UNITS	RATE
AMC 333007-333014									

AMOUNT	ANV. DATE	EXP. DATE	BILL CYC.	S/C	DISTRICT	NEXT BILL	MISC. DATA	U of M	ACTUAL UNITS

ASSIGNMENT SERIAL NO.	ASG.	TYPE	ST.	CTY.	FUND SYMBOL			ACRES/UNITS	RATE

AMOUNT	ANV. DATE	EXP. DATE	BILL CYC.	S/C	DISTRICT	NEXT BILL	MISC. DATA	U of M	ACTUAL UNITS

APPLY REMITTANCE			
ACTION	FUND SYMBOL	CTY.	AMOUNT
FILING FEE			
RENTAL			
UNEARNED			
REFUND			
TOTAL			
AMOUNT DUE			

Remarks:

BY: \_\_\_\_\_ DATE: \_\_\_\_\_

- Lease in Escrow?
- KGS?                      Of Interest?
- Auto Escalates?            Operating Rights?
- Auto Renew?                Operator
- Bond Filed?

FOR MMS USE ONLY		
BILLEE	NUMBER	FOREST REFUGE
OCS SECTION		
CODE		



**NOTICE!!**

**These documents have been scanned!**

**Do not place un-scanned documents beneath this notice!**

**Do not remove this notice from this file!**

GPO Jacket No. 560-102  
Print Order 61540  
Rise Business Services, LLC  
Job=AZ15 7/15/2019



Box Number= AZ15167



Claim Begin-End: AMC333007-AMC333014

**2 Correspondence**



AZ15167-5

AMC332724-AMC333094

**SENDER: COMPLETE THIS SECTION**

- Complete items 1, 2, and 3. Also complete item 4 if Restricted Delivery is desired.
- Print your name and address on the reverse so that we can return the card to you.
- Attach this card to the back of the mailpiece, or on the front if space permits.

1. Article Addressed to:

ASARCO LLC  
 5285 E. Williams  
 Tucson, AZ 85711-4426  
 AZ933 AMC17283, AMC333007 RE

2. Article Number  
 (Transfer from service label)

7007 3020 0000 8493 7084

**COMPLETE THIS SECTION ON DELIVERY**

A. Signature

X *Janie McKee*

- Agent  
 Addressee

B. Received by (Printed Name)  
*Janie McKee*

C. Date of Delivery  
*11/12/09*

D. Is delivery address different from item 1?  
 If YES, enter delivery address below:

- Yes  
 NO

*Suite #2000*


3. Service Type

- Certified Mail     Express Mail  
 Registered         Return Receipt for Merchandise  
 Insured Mail        C.O.D.

4. Restricted Delivery? (Extra Fee)     Yes



UNITED STATES POSTAL SERVICE



First-Class Mail  
Postage & Fees Paid  
USPS  
Permit No. G-10

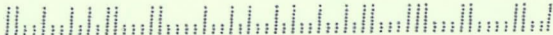
- Sender: Please print your name, address, and ZIP+4 in this box •

BUREAU OF LAND MANAGEMENT  
ARIZONA STATE OFFICE  
ONE NORTH CENTRAL AVENUE  
SUITE 800  
PHOENIX, AZ 85004-2203

RECEIVED  
BLM AZ STATE OFFICE

2009 NOV 13 PM 2:25

PHOENIX, ARIZONA



NOV 10 2009

In Reply Refer To:  
3800 (9330) RE  
AMC17283, AMC333007

CERTIFIED MAIL - RETURN RECEIPT REQUESTED

NOTICE

ASARCO LLC  
5285 E. Williams  
Tucson, AZ 85711-4426  
7007 3020 0000 8493 7084

Tony Masciotra  
100 King St West #7200  
Toronto, ON M5X 1E3

---

AMC17283, AMC17289, AMC17291, AMC17293, AMC17306 - AMC17309, AMC17334,  
AMC17335  
West 143, West 166, West 168, West 170, West 139A - West 142A, W137N, West 138N

---

Request for Disposition of Multiple Payment


According to our records, the 2009 maintenance fee payment for the mining claim(s) listed above was/were paid by the two parties listed above. BLM cannot retain multiple maintenance fee payments for a mining claim.

We require written notification regarding the disposition of your payment. We can keep your payment for the 2009 assessment year, refund your payment, or apply it to the next assessment year (2010 maintenance fee that is due on or before September 1, 2009).

Please respond within 30 days of your receipt of this notice, addressing your own payment only. If we do not receive a response from either party within those 30 days, the payment received first will be kept and the other refunded. If only one request is received, that request will be honored. If we receive conflicting requests from both parties, the following priority will be applied: if only one party is listed in BLM records as a claim owner, their request will be honored. If both

or neither party is listed as claim owners, priority will be given to the payment received first. The case file will be noted that both payments were timely received.

If additional information is required, please contact Rod Ebert at 602-417-9397. Please include your AMC serial numbers on all correspondence.



Alvin L. Burch  
Group Administrator  
Renewable and Minerals Resources Group





<TMasciotra@xstratacopper.ca>  
06/17/2009 08:09 AM

To <Rod\_Ebert@blm.gov>  
cc  
bcc

Subject FW: written Notification of Payment

History: This message has been replied to.

Rod, with respect to the attached notice please be advised we wish that the payment is applied to the 2009 assessment year. We will be making another payment come this September for the 2010 assessment year.

-----Original Message-----

From: CAKXerox@Xstratacopper.ca [mailto:CAKXerox@Xstratacopper.ca]  
Sent: Wednesday, June 17, 2009 10:57 AM  
To: Masciotra, Tony (Toronto - Copper)  
Subject: Scan from a Xerox WorkCentre

Please open the attached document. It was scanned and sent to you using a Xerox WorkCentre.

Attachment File Type: PDF

WorkCentre Location: Toronto Copper Mailroom  
Device Name: CAKTORMFD045

For more information on Xerox products and solutions, please visit <http://www.xerox.com>

\*\*\*\*\*  
\*\*\*  
This email and any files transmitted with it are confidential and intended solely for the use of the individual or entity to whom they are addressed. If you have received this email in error please delete and notify us immediately.  
\*\*\*\*\*  
\*\*\*



Scan001.PDF

*Da*

*This email was timely  
b/c the March 24, 2009  
mailing to Noranda (Tony Masciotra)  
was sent cert. mail to Canada.  
Certified Mail is not accepted  
for foreign addresses.  
Registered letter sent June 9, 2009  
& received June 16, 2009.*

**SENDER: COMPLETE THIS SECTION**

- Complete items 1, 2, and 3. Also complete item 4 if Restricted Delivery is desired.
- Print your name and address on the reverse so that we can return the card to you.
- Attach this card to the back of the mailpiece, or on the front if space permits.

1. Article Addressed to:

**ASARCO LLC**  
**P.O. Box 5747**  
**Tucson, Arizona 85703**  
**(AZ-933) RE AMC17283/333007**

2. Article Number  
(Transfer from service label)

7007 2680 0000 8514 5197

**COMPLETE THIS SECTION ON DELIVERY**

A. Signature

**X** Agent Addressee

B. Received by (Printed Name)

C. Date of Delivery

3/25

D. Is delivery address different from item 1?

 Yes

If YES, enter delivery address below:

 No


3. Service Type

 Certified Mail Express Mail Registered Return Receipt for Merchandise Insured Mail C.O.D.

4. Restricted Delivery? (Extra Fee)

 Yes

UNITED STATES POSTAL SERVICE



First-Class Mail  
Postage & Fees Paid  
USPS  
Permit No. G-10

• Sender: Please print your name, address, and ZIP+4 in this box •

AZ  
9333

U.S. DEPARTMENT OF THE INTERIOR  
BUREAU OF LAND MANAGEMENT  
ARIZONA STATE OFFICE  
ONE NORTH CENTRAL AVE. SUITE 200  
PHOENIX, ARIZONA 85004-4427

PHOENIX, ARIZONA

2009 MAR 26 P 2:10

RECEIVED  
BLM AZ STATE OFFICE

27 0041





RE 3/19/09  
Abundant  
3/19/09

MAR 24 2009

In Reply Refer To:  
3800 (AZ-933) RE  
AMC17283/AMC333007

CERTIFIED MAIL - RETURN RECEIPT REQUESTED

NOTICE

Tony Masciotra	:	AMC17283, AMC17289, AMC17291,
100 King Street West #7200	:	AMC17293, AMC17306-17309,
Toronto, Ontario	:	AMC17334-17335, AMC333007-333014
Canada M5X1E3	:	West143, West166, West168, West170,
7007 2680 0000 8514 4381	:	West139A-West142A, West137N-West138N,
	:	M129-M136
ASARCO LLC	:	
P.O. Box 5747	:	
Tucson, Arizona 85703	:	
7007 2680 0000 8514 5197	:	

Request for Disposition of Multiple Payment

According to our records, the 2009 maintenance fee payment for the mining claim(s) listed above was/were paid by the two parties listed above. The Bureau of Land Management (BLM) cannot retain multiple maintenance fee payments for a mining claim.

We require written notification regarding the disposition of your payment. We can keep your payment for the 2009 assessment year, refund your payment, or apply it to the next assessment year (2010 maintenance fee that is due on or before September 1, 2009).

Please respond within 30 days of your receipt of this notice, addressing your own payment only. If we do not receive a response from either party within those 30 days, the payment received first will be kept and the other refunded. If only one request is received, that request will be honored. If we receive conflicting requests from both parties, the following priority will be applied: If only one party is listed in BLM records as a claim owner, their request will be honored; and, if both or neither party is listed as claim owners, priority will be given to the payment received first. The case file will be noted that both payments were timely received.

No response  
rec'd from ASARCO,  
Payment by Tony Masciotra  
accepted. ASARCO's payment  
refunded. RE 6/30/09

If additional information is required, please contact Rod Ebert at 602-417-9397. Please include your AMC serial numbers on all correspondence.

Sincerely,

/S/ Alvin Burch

Alvin L. Burch  
Group Administrator  
Renewable and Minerals Resources

REbert:djj:3/18/09

Date: Mar 19, 2009

ROUTING AND TRANSMITTAL SLIP

TO: (Name, office symbol, room number, building, Agency/Post)	Initials	Date
1. Rod Ebert (AZ 933)	RWE	3/19/09
2. Amy Bunda (AZ 933)	AB	3/19/09
3. Alvin Burch (AZ 933)	A. Burch	3/24/09
4. Dana Jones (AZ933)		
5.		
6.		
7.		
8.		
9.		

	Action	File	Note and Return
	Approval	For Clearance	Per Conversation
	As Requested	For Correction	Prepare Reply
	Circulate	For Your Information	See Me
	Comment	Investigate	X Signature
x	Coordination	Justify	

**REMARKS:**

DO NOT use this form as a RECORD of approvals, concurrences, disposal, clearances, and similar actions

From: (Name, org. symbol, Agency/Post)  Rod Ebert Legal Instrument Examiner, AZ933	Room No.
	Phone No. FTS x 397

OPTIONAL FORM 41 (Rev. 7/76)  
Prescribed by GSA  
FPMR (41 CFR) 101-11.206



Return Receipt for International Mail  
(Registered, Insured and Express Mail®)

Administration  
des Postes des  
Etats-Unis  
d'Amérique

RECEIVED  
STATE OFFICE  
2009 JUN 22 P 2:19  
PHOENIX, ARIZONA

Par Avion

2009-06-16

170860

TORONTO, ONTARIO M5X 1A6

Postmark of  
the office  
returning the  
receipt  
Timbre du  
bureau  
renvoyant  
l'avis

Return by the quickest route (air or surface mail), a découvert and postage free...  
The sender completes and indicates the address for the return of this receipt.  
A remplir par l'expéditeur, qui indiquera son adresse pour le renvoi du présent avis.)  
Name or Firm (Nom ou raison sociale)

U.S. DEPARTMENT OF THE INTERIOR  
BUREAU OF LAND MANAGEMENT  
ARIZONA STATE OFFICE  
ONE NORTH CENTRAL AVE. SUITE 800  
PHOENIX, ARIZONA 85004-4427

Street and Number  
City, State, and ZIP + 4® (Localité et code postal)

A renvoyer par la voie la plus rapide (aérienne ou de surface), à découvert et en franchise de port.

UNITED STATES OF AMERICA Etats-Unis d'Amérique

PS Form 2865, March 2007

Avis de réception

CN07 (Old C5) 1

Item Description Nature de l'envoi Registered Article (Envoi recommandé) Letter (Lettre) Printed Matter (Imprimé) Other (Autre) Express Mail International

Insured Parcel (Colis avec valeur déclarée) Insured Value (Valeur déclarée) Article Number RB1697938224

Office of Mailing (Bureau de dépôt) Date of Posting (Date de dépôt)

Tony Masciotra  
100 King Street West, #7200  
Toronto, Ontario  
Canada M5X1E3  
(9330) RE AMC17283/AMC333007

This receipt must be signed by: (1) the addressee, or, (2) a person authorized to sign under the regulations of the country of destination, or, (3) if those regulations so provide, by the employee of the office of destination. This signed form will be returned to the sender by the first mail.  
Cet avis doit être signé par le destinataire ou par une personne y autorisée en vertu des règlements du pays de destination, ou, si ces règlements le comportent, par l'agent du bureau de destination, et renvoyé par le premier courrier directement à l'expéditeur.

The article mentioned above was duly delivered. (L'envoi mentionné ci-dessus a été dûment livré.) Date June 16/09

Signature of Addressee (Signature du destinataire) SYOAS Office of Destination/Employee Signature (Signature de l'agent du bureau de destination)

Date Stamp

0071

Return Receipt \$2.30

Restricted Delivery \$0.00

Received by

Customer Must Declare Full Value \$0.00

Domestic Insurance up to \$5000 is included based upon the declared value. International indemnity is limited. (See Reverse)

Registered No. RB1697938224

Reg. Fee \$11.50

Handling Charge \$0.00

Postage \$0.75

Received by

Customer Must Declare Full Value \$0.00

To Be Completed By Post Office

FROM TO  
All Entries Must Be in Ballpoint or Typed (Please Print)  
To Be Completed By Customer

U.S. DEPARTMENT OF THE INTERIOR  
BUREAU OF LAND MANAGEMENT  
ARIZONA STATE OFFICE  
ONE NORTH CENTRAL AVE. SUITE 800  
PHOENIX, ARIZONA 85004-4427

F Tony Masciotra  
100 King Street West, #7200  
Toronto, Ontario  
Canada M5X1E3  
(9330) RE AMC17283/AMC333007

PS Form 3806

May 2007 (7530-02-000-9051)

For domestic delivery information, visit our website at www.usps.com





**SENDER: COMPLETE THIS SECTION**

- Complete items 1, 2, and 3. Also complete item 4 if Restricted Delivery is desired.
- Print your name and address on the reverse so that we can return the card to you.
- Attach this card to the back of the mailpiece, or on the front if space permits.

1. Article Addressed to: **APR 02 2008**

**ASARCO****Attn: Thomas M. Simpson****P.O. Box 5747****1150 N. 7<sup>th</sup> Ave.****Tucson, Arizona 85703-0747****933(RWE) AMC17283, AMC333007****COMPLETE THIS SECTION ON DELIVERY**

A. Signature

**X** Agent AddresseeB. Received by (*Printed Name*)*Esteban Ceballos*

C. Date of Delivery

*4/7/08*D. Is delivery address different from item 1?  YesIf YES, enter delivery address below:  No

3. Service Type

 Certified Mail Express Mail Registered Return Receipt for Merchandise Insured Mail C.O.D.4. Restricted Delivery? (*Extra Fee*) Yes

2. Article Number

*(Transfer from service label)***7006 3450 0002 4719 3515**



UNITED STATES POSTAL SERVICE



First-Class Mail  
Postage & Fees Paid  
USPS  
Permit No. G-10

7236

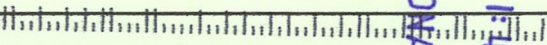
• Sender: Please print your name, address, and ZIP+4 in this box •

U.S. DEPARTMENT OF THE INTERIOR  
BUREAU OF LAND MANAGEMENT  
ARIZONA STATE OFFICE  
ONE NORTH CENTRAL AVE. SUITE 800  
PHOENIX, ARIZONA 85004-4427

PHOENIX, ARIZONA

2008 APR 10 P 1:44

RECEIVED  
BLM AZ STATE OFFICE



RE 3/26/08

In Reply Refer To:  
 3800 (AZ-933) RWE  
 AMC17283  
 AMC333007

April 02, 2008

CERTIFIED MAIL – RETURN RECEIPT REQUESTED No. 7006 3450 0002 4719 3515

ASARCO	:	AMC17283, AMC17289, AMC17291,
Attn: Thomas M. Simpson	:	AMC17293, AMC17306-AMC17309,
P.O. Box 5747	:	AMC17334, AMC17335 and
1150 N. 7 <sup>th</sup> Ave.	:	AMC333007-AMC333014
Tucson, Arizona 85703-0747	:	West#143, West#166, West#168,
	:	West#170, West#139A-West#142A,
	:	West#137N-West#138N, M129-M136

On August 14, 2006, this office received your maintenance fee payment(s) for the 2007 filing year for the above listed mining claims. This office also received the maintenance fee payment(s) for the same claims for the 2008 filing year on June 15, 2007.

Bureau of Land Management records show ownership of the above listed mining claims as follows:

ASARCO	AMC333007 through AMC333014	M129 through M136
Noranda	AMC17283	West #143
	AMC17289	West #166
	AMC17291	West #168
	AMC17293	West #170
	AMC17306 through AMC17309	West #139A – West #142A
	AMC17334 through AMC17335	West #137N – West #138N

Bureau of Land Management policy does not accept multiple payments of maintenance fees for mining claims. Bureau records show that ASARCO is not the owner of the above listed claims. Therefore, the Bureau has refunded \$1250 from receipt 1333768 received August 14, 2006, and \$1250 from receipt 1509506 received June 15, 2007.

If additional information is required, contact Rod Ebert at 602-417-9397. Please include your AMC serial numbers on any correspondence.

Sincerely,

**/s/ Alvin L. Burch**

Alvin L. Burch  
Group Administrator  
Renewable and Mineral Resources Group

REbert:pb:03/24/08

Date: March 26, 2008

ROUTING AND TRANSMITTAL SLIP

TO: (Name, office symbol, room number, building, Agency/Post)	Initials	Date
1. Rod Ebert (AZ 933)	RWE	3/26/08
2. Alvin Burch (AZ 933)	A.Burch	4/2/08
3. Pauline Brown (AZ 933)	PB	APR 02 2008
4.		
5.		
6.		
7.		
8.		
9.		

	Action	File	Note and Return
	Approval	For Clearance	Per Conversation
	As Requested	For Correction	Prepare Reply
	Circulate	For Your Information	See Me
	Comment	Investigate	X Signature
x	Coordination	Justify	

**REMARKS:**

DO NOT use this form as a RECORD of approvals, concurrences, disposal, clearances, and similar actions

From: (Name, org. symbol, Agency/Post)  Rod Ebert Legal Instrument Examiner, AZ933	Room No.
	Phone No. FTS x 397

OPTIONAL FORM 41 (Rev. 7/76)  
Prescribed by GSA  
FPMR (41 CFR) 101-11.206

RE 3/26/08

In Reply Refer To:  
 3800 (AZ-933) RWE  
 AMC17283  
 AMC333007

April 02, 2008

CERTIFIED MAIL – RETURN RECEIPT REQUESTED No. 7006 3450 0002 4719 3515

ASARCO	:	AMC17283, AMC17289, AMC17291,
Attn: Thomas M. Simpson	:	AMC17293, AMC17306-AMC17309,
P.O. Box 5747	:	AMC17334, AMC17335 and
1150 N. 7 <sup>th</sup> Ave.	:	AMC333007-AMC333014
Tucson, Arizona 85703-0747	:	West#143, West#166, West#168,
	:	West#170, West#139A-West#142A,
	:	West#137N-West#138N, M129-M136

On August 14, 2006, this office received your maintenance fee payment(s) for the 2007 filing year for the above listed mining claims. This office also received the maintenance fee payment(s) for the same claims for the 2008 filing year on June 15, 2007.

Bureau of Land Management records show ownership of the above listed mining claims as follows:

ASARCO	AMC333007 through AMC333014	M129 through M136
Noranda	AMC17283	West #143
	AMC17289	West #166
	AMC17291	West #168
	AMC17293	West #170
	AMC17306 through AMC17309	West #139A – West #142A
	AMC17334 through AMC17335	West #137N – West #138N

Bureau of Land Management policy does not accept multiple payments of maintenance fees for mining claims. Bureau records show that ASARCO is not the owner of the above listed claims. Therefore, the Bureau has refunded \$1250 from receipt 1333768 received August 14, 2006, and \$1250 from receipt 1509506 received June 15, 2007.



If additional information is required, contact Rod Ebert at 602-417-9397. Please include your AMC serial numbers on any correspondence.

Sincerely,

**/s/ Alvin L. Burch**

Alvin L. Burch  
Group Administrator  
Renewable and Mineral Resources Group

REbert:pb:03/24/08

Date: March 26, 2008

ROUTING AND TRANSMITTAL SLIP

TO: (Name, office symbol, room number, building, Agency/Post)	Initials	Date
1. Rod Ebert (AZ 933)	REB	3/26/08
2. Alvin Burch (AZ 933)	A.Burch	4/2/08
3. Pauline Brown (AZ 933)	PB	APR 02 2008
4.		
5.		
6.		
7.		
8.		
9.		

Action	File	Note and Return
Approval	For Clearance	Per Conversation
As Requested	For Correction	Prepare Reply
Circulate	For Your Information	See Me
Comment	Investigate	X Signature
x Coordination	Justify	

**REMARKS:**

DO NOT use this form as a RECORD of approvals, concurrences, disposal, clearances, and similar actions

From: (Name, org. symbol, Agency/Post)	Room No.
Rod Ebert Legal Instrument Examiner, AZ933	Phone No. FTS x 397

OPTIONAL FORM 41 (Rev. 7/76)  
Prescribed by GSA  
FPMR (41 CFR) 101-11.206

*22 3/26/08*

In Reply Refer To:  
 3800 (AZ-933) RWE  
 AMC17283, AMC333007

April 02, 2008

CERTIFIED MAIL – RETURN RECEIPT REQUESTED No. 7006 3450 0002 4719 3522

Noranda Exploration, Inc.	:	AMC17283, AMC17289, AMC17291,
Attn: David Hart	:	AMC17293, AMC17306-AMC17309,
P.O. Box 1802	:	AMC17334, AMC17335 and
Sikeston, Missouri 63801	:	AMC333007-AMC333014
	:	West#143, West#166, West#168,
	:	West#170, West#139A-West#142A,
	:	West#137N-West#138N, M129-M136

On July 24, 2006, this office received your maintenance fee payment(s) for the 2007 filing year for the above listed mining claims. This office also received the maintenance fee payment(s) for the same claims for the 2008 filing year on July 10, 2007.

Bureau of Land Management records show ownership of the above listed mining claims as follows:

ASARCO	AMC333007 through AMC333014	M129 through M136
Noranda	AMC17283	West #143
	AMC17289	West #166
	AMC17291	West #168
	AMC17293	West #170
	AMC17306 through AMC17309	West #139A – West #142A
	AMC17334 through AMC17335	West #137N – West #138N

Bureau of Land Management policy does not accept multiple payments of maintenance fees for mining claims. Bureau records show that Noranda is not the owner of the above listed claims. Therefore, the Bureau has refunded \$1000 from receipt 1320246 received July 24, 2006, and \$1000 from receipt 1522311 received July 10, 2007.

If additional information is required, contact Rod Ebert at 602-417-9397. Please include your AMC serial numbers on any correspondence.

Sincerely,

**/s/ Alvin L. Burch**

Alvin L. Burch  
Group Administrator  
Renewable and Mineral Resources Group

REbert:pb:03/24/08

Date: March 26, 2008

ROUTING AND TRANSMITTAL SLIP

TO: (Name, office symbol, room number, building, Agency/Post)	Initials	Date
1. Rod Ebert (AZ 933)	REB	3/26/08
2. Alvin Burch (AZ 933)	A. Burch	4/2/08
3. Pauline Brown (AZ 933)	PB	APR 02 2008
4.		
5.		
6.		
7.		
8.		
9.		

Action	File	Note and Return
Approval	For Clearance	Per Conversation
As Requested	For Correction	Prepare Reply
Circulate	For Your Information	See Me
Comment	Investigate	X Signature
x Coordination	Justify	

**REMARKS:**

DO NOT use this form as a RECORD of approvals, concurrences, disposal, clearances, and similar actions

From: (Name, org. symbol, Agency/Post)	Room No.
Rod Ebert Legal Instrument Examiner, AZ933	Phone No. FTS x 397

OPTIONAL FORM 41 (Rev. 7/76)  
Prescribed by GSA  
FPMR (41 CFR) 101-11.206



CO41

RECEIVED  
BLM AZ STATE OFFICE  
2008 APR 11 P 1:44  
PHOENIX, ARIZONA

U.S. DEPARTMENT OF THE INTERIOR  
BUREAU OF LAND MANAGEMENT  
ARIZONA STATE OFFICE  
ONE NORTH CENTRAL AVE. SUITE 500  
PHOENIX, ARIZONA 85004-4427

933  
AZ

• Sender: Please print your name, address, and ZIP+4 in this box •

First-Class Mail  
Postage & Fees Paid  
USPS  
Permit No. G-10



UNITED STATES POSTAL SERVICE

**SENDER: COMPLETE THIS SECTION**

Complete items 1, 2, and 3. Also complete item 4 if Restricted Delivery is desired. Print your name and address on the reverse so that we can return the card to you. Attach this card to the back of the mailpiece, or on the front if space permits.

Article Addressed to: APR 02 2008

**Noranda Exploration, Inc.**  
**Attn: David Hart**  
**P.O. Box 1802**  
**Sikeston, Missouri 63801**  
**933(RE) AMC17283, AMC333007**

**COMPLETE THIS SECTION ON DELIVERY**

A. Signature  Agent  
 Addressee

B. Received by ( Printed Name ) C. Date of Delivery

D. Is delivery address different from item 1?  Yes  
 No  
 If YES, enter delivery address below:

APR 09 2008

3. Service Type  
 Certified Mail  Express Mail  
 Registered  Return Receipt for Merchandise  
 Insured Mail  C.O.D.

4. Restricted Delivery? (Extra Fee)  Yes

Article Number 7006 3450 0002 4719 3522  
 (Transfer from service label)



RZ 3/26/08

In Reply Refer To: April 02, 2008  
 3800 (AZ-933) RWE  
 AMC17283, AMC333007

CERTIFIED MAIL – RETURN RECEIPT REQUESTED No. 7006 3450 0002 4719 3522

Noranda Exploration, Inc.	:	AMC17283, AMC17289, AMC17291,
Attn: David Hart	:	AMC17293, AMC17306-AMC17309,
P.O. Box 1802	:	AMC17334, AMC17335 and
Sikeston, Missouri 63801	:	AMC333007-AMC333014
	:	West#143, West#166, West#168,
	:	West#170, West#139A-West#142A,
	:	West#137N-West#138N, M129-M136

On July 24, 2006, this office received your maintenance fee payment(s) for the 2007 filing year for the above listed mining claims. This office also received the maintenance fee payment(s) for the same claims for the 2008 filing year on July 10, 2007.

Bureau of Land Management records show ownership of the above listed mining claims as follows:

ASARCO	AMC333007 through AMC333014	M129 through M136
Noranda	AMC17283	West #143
	AMC17289	West #166
	AMC17291	West #168
	AMC17293	West #170
	AMC17306 through AMC17309	West #139A – West #142A
	AMC17334 through AMC17335	West #137N – West #138N

Bureau of Land Management policy does not accept multiple payments of maintenance fees for mining claims. Bureau records show that Noranda is not the owner of the above listed claims. Therefore, the Bureau has refunded \$1000 from receipt 1320246 received July 24, 2006, and \$1000 from receipt 1522311 received July 10, 2007.

If additional information is required, contact Rod Ebert at 602-417-9397. Please include your AMC serial numbers on any correspondence.

Sincerely,

**/s/ Alvin L. Burch**

Alvin L. Burch  
Group Administrator  
Renewable and Mineral Resources Group

REbert:pb:03/24/08

Date: March 26, 2008

ROUTING AND TRANSMITTAL SLIP

TO: (Name, office symbol, room number, building, Agency/Post)	Initials	Date
1. Rod Ebert (AZ 933)	REB	3/26/08
2. Alvin Burch (AZ 933)	A. Burch	4/2/08
3. Pauline Brown (AZ 933)	RB	APR 02 2008
4.		
5.		
6.		
7.		
8.		
9.		

Action	File	Note and Return
Approval	For Clearance	Per Conversation
As Requested	For Correction	Prepare Reply
Circulate	For Your Information	See Me
Comment	Investigate	X Signature
x Coordination	Justify	

**REMARKS:**

DO NOT use this form as a RECORD of approvals, concurrences, disposal, clearances, and similar actions

From: (Name, org. symbol, Agency/Post)  Rod Ebert Legal Instrument Examiner, AZ933	Room No.
	Phone No. FTS x 397

OPTIONAL FORM 41 (Rev. 7/76)  
Prescribed by GSA  
FPMR (41 CFR) 101-11.206

**SENDER: COMPLETE THIS SECTION**

- Complete items 1, 2, and 3. Also complete item 4 if Restricted Delivery is desired.
- Print your name and address on the reverse so that we can return the card to you.
- Attach this card to the back of the mailpiece, or on the front if space permits.

1. Article Addressed to:

**JUN 22 2007**

**Noranda Exploration Inc.**  
**P.O. Box 70**  
**391 St. Jude Park**  
**New Madrid, Missouri 63869**  
**933(RE) AMC17283, AMC333007**

2. Article Number

*(Transfer from service label)***7006 2760 0005 5867 2447****COMPLETE THIS SECTION ON DELIVERY**

A. Signature

**X** *Sonja Woodward* Agent AddresseeB. Received by *(Printed Name)**S Woodward*

C. Date of Delivery

*6/22/07*D. Is delivery address different from item 1?  Yes

If YES, enter delivery address below:

 No


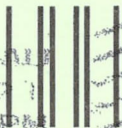
3. Service Type

 Certified Mail Express Mail Registered Return Receipt for Merchandise Insured Mail C.O.D.4. Restricted Delivery? *(Extra Fee)* Yes



UNITED STATES POSTAL SERVICE

CALL STRADDLE  
NO 657 2 1  
28 JUN 2007 PM



First-Class Mail  
Postage & Fee  
USPS  
Permit No. G-10

- Sender: Please print your name, address, and ZIP+4 in this box •

AZ  
933

U.S. DEPARTMENT OF THE INTERIOR  
BUREAU OF LAND MANAGEMENT  
ARIZONA STATE OFFICE  
ONE NORTH CENTRAL AVE. SUITE 800  
PHOENIX, ARIZONA 85004-4427

ARIZONA  
STATE OFFICE  
PHOENIX, ARIZONA

2007 JUL - 2 P 12: 34

RECEIVED  
BUREAU OF  
LAND MANAGEMENT



**SENDER: COMPLETE THIS SECTION**

- Complete items 1, 2, and 3. Also complete item 4 if Restricted Delivery is desired.
- Print your name and address on the reverse so that we can return the card to you.
- Attach this card to the back of the mailpiece, or on the front if space permits.

1. Article Addressed to:

JUN 22 2007

**ASARCO**  
**P.O. Box 5747**  
**Tucson, Arizona 85703**  
 933(RE) AMC17283, AMC333007

**COMPLETE THIS SECTION ON DELIVERY**

A. Signature

*Carol St Martin*

78672

- Agent  
 Addressee

B. Received by (Printed Name)

C. Date of Delivery

6-26-07

D. Is delivery address different from item 1?  Yes

If YES, enter delivery address below:

No

3. Service Type

- Certified Mail  
 Registered  
 Insured Mail

- Express Mail  
 Return Receipt for Merchandise  
 C.O.D.

Yes

2. Article (Trans)

PS Form

Domestic Return Receipt

102595-02-M-1540

PHOENIX ARIZONA  
 STATE OFFICE  
 ARIZONA  
 2007 JUN 27  
 1:36 P  
 RECEIVED  
 BUREAU OF  
 LAND MANAGEMENT

UNITED STATES POSTAL SERVICE

TUCSON AZ 857

26 JUN 2007 PM 3 T

First-Class Mail  
Postage & Fees Paid  
USPS  
Permit No. G-10

- Sender: Please print your name, address, and ZIP+4 in this box •

AZ  
933

U.S. DEPARTMENT OF THE INTERIOR  
BUREAU OF LAND MANAGEMENT  
ARIZONA STATE OFFICE  
ONE NORTH CENTRAL AVE. SUITE 800  
PHOENIX, ARIZONA 85004-4427



RE 6/21/07  
Mtkom 6/22/07  
(acting)

June 22, 2007

In Reply Refer To:  
3800 (AZ-933) RE  
AMC17283  
AMC333007

CERTIFIED MAIL - RETURN RECEIPT REQUESTED

NOTICE

ASARCO	:	AMC17283, AMC17289, AMC17291,
P.O. Box 5747	:	AMC17293, AMC17306 through AMC17309,
Tucson, Arizona 85703	:	AMC17334 through AMC17335,
CM-RRR #7006 2760 0005 5867 2430	:	AMC333007 through AMC333014
	:	West 137N-138N, West 140A-1442A,
Noranda Exploration Inc.	:	West 143, West 166, West 168, West170,
P.O. Box 70	:	M-129 through M-136
391 St. Jude Park	:	
New Madrid, Missouri 63869	:	
CM-RRR #7006 2760 0005 5867 2447	:	

Notice of Duplicate Payment for  
Annual Maintenance Fees

According to our records, the 2007 maintenance fee payment for the above listed mining claims was paid by Noranda Exploration Inc., on July 24, 2006, and ASARCO on August 14, 2006. BLM cannot retain duplicate maintenance fee payments for a mining claim.

We require written notification from you as to what action you would like us to take. We can refund your maintenance fee payment or it can be applied to the next assessment year (2008 maintenance fee that is due on or before September 1, 2007).

If we do not receive a response within 30 days of your receipt of this letter, or if both claimants request a refund, we will retain the payment that was received in this office first and will refund any subsequent payment(s). The case file will be noted that both payments were timely received.



Please include your AMC serial numbers on all correspondence. If additional information is required, please contact Rod Ebert at 602-417-9397.

Sincerely,

Moon Hom

For Alvin L. Burch  
Group Administrator  
Renewable and Mineral Resources Group

REbert:pb:06/21/07

Date: June 21, 2007

ROUTING AND TRANSMITTAL SLIP

TO: (Name, office symbol, room number, building, Agency/Post)	Initials	Date
1. Rod Ebert (AZ 933)	RE	6/21/07
2. Alvin Burch (AZ 933)	mbm	6/22/07
3. Pauline Brown (AZ 933)	PB	JUN 22 2007
4.		
5.		
6.		
7.		
8.		
9.		

Action	File	Note and Return
Approval	For Clearance	Per Conversation
As Requested	For Correction	Prepare Reply
Circulate	For Your Information	See Me
Comment	Investigate	X Signature
x Coordination	Justify	

**REMARKS:**

DO NOT use this form as a RECORD of approvals, concurrences, disposal, clearances, and similar actions

From: (Name, org. symbol, Agency/Post)  Rod Ebert Legal Instrument Examiner, AZ933	Room No.
	Phone No. FTS x 397



# United States Department of the Interior

BUREAU OF LAND MANAGEMENT  
Arizona State Office  
One North Central Avenue, Suite 800  
Phoenix, Arizona 85004-4427  
www.blm.gov/az/



## RECEIVED

SEP 06 2006

In Reply Refer To:  
3800 (933) RWE  
AMC17283, AMC333007

August 31, 2006

AMC 3330007  
AMC 17283

CERTIFIED MAIL – RETURN RECEIPT REQUESTED No. 7001 1940 0005 3530 8545/8552

### NOTICE

Noranda Exploration Inc.	:	Lode Mining Claims
P.O. Box 70	:	AMC17283, AMC17289, AMC17291,
391 St. Jude Park	:	AMC17293, AMC17306-09,
New Madrid, Missouri 63869	:	AMC17334-5, AMC333007-014
	:	West 137-143, West 166, West 168,
ASARCO LLC	:	West 170, M-129 through M-136
P.O. Box 5747	:	
Tucson, Arizona 85703-5747	:	


### Notice of Duplicate Payment for Annual Maintenance Fees

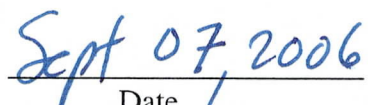
According to our records, the 2007 maintenance fee payment for the above listed claims were paid by Noranda Exploration on July 24, 2006, and by ASARCO on August 14, 2006.

Please review your records, check one of the actions below, sign, date, and return this letter to us at your earliest convenience.

- 1) Please authorize a refund to Noranda Exploration Inc.
- 2) Please authorize a refund to ASARCO LLC
- 3) Please apply the duplicate payment to the 2008 maintenance fee due on or before September 1, 2007.
- 4) Please leave the duplicate 2007 payment and note the files.

RECEIVED  
B.L.M. AZ STATE OFFICE  
2006 SEP 12 A 11:00  
PHOENIX, ARIZONA

  
\_\_\_\_\_  
Remitter's Signature

  
\_\_\_\_\_  
Date

*This letter was reissued 6/2007 w/ alterations to the wording in order to lessen claimant mis-understanding of their options 2 Bureau actions 6/19/2007 RE*

The payment will be **considered a duplicate payment** and the files so noted if you do not respond within 30 days of receipt of this letter. If additional information is required, please contact Rod Ebert at 602-417-9397.

Sincerely,



Alvin L. Burch  
Group Administrator  
Renewable and Mineral Resources Group

REbert:pb:08/23/06

RECEIVED  
B.L.M. AZ STATE OFFICE  
2006 SEP 12 A 11: 00  
PHOENIX, ARIZONA





NORANDA EXPLORATION INC.  
P.O. BOX 70  
391 ST, JUDE PARK  
NEW MADRID, MO 63869

September 7, 2006

Certified Mail

United States Department of the Interior  
Bureau of Land Management  
Arizona State Office  
One North Central Avenue, Suite 800  
Phoenix, Arizona 85004-4427

AMC 333007

AMC 17283

**RE: 3800 (933) RWE  
AMC17283, AMC333007**

To Whom It May Concern:

Attached please find Noranda Exploration Inc.'s request for action on the Notice of Duplicate Payment for Annual Maintenance Fees related to the referenced Lode Claims.

Please contact me at 573-643-6763 if you need additional information.

Sincerely,

A handwritten signature in blue ink that reads 'David Hart'.

David Hart

Enclosures

PHOENIX, ARIZONA

2006 SEP 12 A 11:00

RECEIVED  
B.L.M. AZ STATE OFFICE

**United States Department of the Interior**  
**Bureau of Land Management**  
 BUSINESS & SUPPORT SVCS DIV  
 ONE N CENTRAL AVE  
 PHOENIX, AZ 85004 -2203  
 Phone: (602) 417-9200

Receipt

No: 1333768

<b>Transaction #:</b> 1378845	
<b>Date of Transaction:</b> 08/14/2006	
<b>CUSTOMER:</b>	ASARCO LLC P.O. BOX 5747 TUCSON, AZ 85703-5747

LINE #	QTY	DESCRIPTION	REMARKS	UNIT PRICE	TOTAL
1	1.00	LOCATABLE MINERALS / MINING CLAIMS- NOT NEW-UNADJUD, ONE AUTH NO. ONLY / MINING CLAIM MONEY RECEIVED (455) CASES: AMC17334/\$2250.00	MAINT 2007 (18)	- n/a -	2250.00
<b>TOTAL:</b>					<b>\$2,250.00</b>

PAYMENT INFORMATION					
1	AMOUNT:	\$2,250.00	POSTMARKED:	08/11/2006	
	TYPE:	CHECK	RECEIVED:	08/14/2006	
	CHECK NO:	0000325065			
	NAME:	ASARCO LLC 1150 NORTH 7TH AVE TUCSON AZ 85705			

REMARKS

This receipt was generated by the automated BLM Collections and Billing System and is a paper representation of a portion of the official electronic record contained therein.

PHOENIX, ARIZONA  
 2006 SEP 12 A 11: 00  
 RECEIVED  
 B.L.M. AZ STATE OFFICE

**United States Department of the Interior  
Bureau of Land Management  
BUSINESS & SUPPORT SVCS DIV  
ONE N CENTRAL AVE  
PHOENIX, AZ 85004 -2203  
Phone: (602) 417-9200**

Receipt

No: 1320246

<b>Transaction #:</b> 1365018	
<b>Date of Transaction:</b> 07/24/2006	
<b>CUSTOMER:</b>	NORANDA EXPLORATION INC P.O. BOX 70 391 ST. JUDE PARK NEW MADRID,MO 63869

LINE #	QTY	DESCRIPTION	REMARKS	UNIT PRICE	TOTAL
1	1.00	OVERPAYMENT / OVERPAYMENT OF FEES / OVERPAYMENT OF MORE THAN \$1 (455)	NO MINING CLAIM SERIAL NUMBERS PROVIDED	- n/a -	2250.00
<b>TOTAL:</b>					<b>\$2,250.00</b>

PAYMENT INFORMATION					
1	AMOUNT:	\$2,250.00	POSTMARKED:	07/20/2006	
	TYPE:	CHECK	RECEIVED:	07/21/2006	
	CHECK NO:	12140			
	NAME:	NORANDA FINANCE INC 801 CRESCENT CENTRE DRIVE SUITE 600 FRANKLIN TN 37067			

REMARKS
MAINT 2007 (18)PAID AMC 17334 ET/AL

This receipt was generated by the automated BLM Collections and Billing System and is a paper representation of a portion of the official electronic record contained therein.

PHOENIX, ARIZONA  
2006 SEP 12 A 11: 00  
RECEIVED  
B.L.M. AZ STATE OFFICE





# United States Department of the Interior

BUREAU OF LAND MANAGEMENT  
Arizona State Office  
One North Central Avenue, Suite 800  
Phoenix, Arizona 85004-4427  
www.blm.gov/az/



In Reply Refer To:  
3800 (933) RWE  
AMC17283, AMC333007

August 31, 2006

AMC333007

CERTIFIED MAIL – RETURN RECEIPT REQUESTED No. 7001 1940 0005 3530 8545/8552

## NOTICE

Noranda Exploration Inc.	:	Lode Mining Claims
P.O. Box 70	:	AMC17283, AMC17289, AMC17291,
391 St. Jude Park	:	AMC17293, AMC17306-09,
New Madrid, Missouri 63869	:	AMC17334-5, AMC333007-014
	:	West 137-143, West 166, West 168,
ASARCO LLC	:	West 170, M-129 through M-136
P.O. Box 5747	:	
Tucson, Arizona 85703-5747	:	

### Notice of Duplicate Payment for Annual Maintenance Fees

According to our records, the 2007 maintenance fee payment for the above listed claims were paid by Noranda Exploration on July 24, 2006, and by ASARCO on August 14, 2006.

Please review your records, check one of the actions below, sign, date, and return this letter to us at your earliest convenience.

- 1) Please authorize a refund to Noranda Exploration Inc.
- 2) Please authorize a refund to ASARCO LLC
- 3) Please apply the duplicate payment to the 2008 maintenance fee due on or before September 1, 2007.
- 4) Please leave the duplicate 2007 payment and note the files.

RECEIVED  
BUREAU OF  
LAND MANAGEMENT  
2006 SEP - 7 P 2:33  
ARIZONA  
STATE OFFICE  
PHOENIX, ARIZONA

Thomas M. Simpson  
[Signature]  
Remitter's Signature  
AGENT FOR ASARCO LLC

9-5-2006  
Date

This letter was reissued, 6/07 w/ alterations to the wording in order lessen claimant misunderstanding of their options & Bureau actions  
6/19/2007 RE



The payment will be **considered a duplicate payment** and the files so noted if you do not respond within 30 days of receipt of this letter. If additional information is required, please contact Rod Ebert at 602-417-9397.

Sincerely,



Alvin L. Burch  
Group Administrator  
Renewable and Mineral Resources Group

REbert:pb:08/23/06

RECEIVED  
BUREAU OF  
LAND MANAGEMENT  
2006 SEP - 1 P 2: 33  
ARIZONA  
STATE OFFICE  
PHOENIX, ARIZONA

# ASARCO

September 5, 2006

AMC 333007

Mr. Alvin L. Burch  
Bureau of Land Management  
Arizona State Office  
One North Central Avenue, Suite 800  
Phoenix, AZ 857004-4427

Re: 3800 (933) RWE  
AMC17283, AMC333007

Dear Mr. Burch,

Thank you for your letter of August 31, 2006 regarding the duplicate payment for the above referenced lode mining claims. I am returning the letter herewith.

Please note that as per your request, I have responded on your letter to refund the duplicate payment to Noranda Exploration Inc.

Thank you for bringing the matter to our attention.

Yours,



Thomas M. Simpson

Enclosures:

6/19/07

RECEIVED  
BUREAU OF  
LAND MANAGEMENT  
2006 SEP -7 P 2:32  
ARIZONA  
STATE OFFICE  
PHOENIX, ARIZONA

**SENDER: COMPLETE THIS SECTION**

- Complete items 1, 2, and 3. Also complete item 4 if Restricted Delivery is desired.
- Print your name and address on the reverse so that we can return the card to you.
- Attach this card to the back of the mailpiece, or on the front if space permits.

1. Article Addressed to: **AUG 31 2006**

**ASARCO LLC  
P.O. BOX 5747  
TUCSON, ARIZONA 85703-5747  
933(RWE) AMC17283, 333007**

2. Article (Transfe

**COMPLETE THIS SECTION ON DELIVERY**

A. Signature

*A. Peralta*

Agent

Addressee

B. Received by (Printed Name)

*A. Peralta*

C. Date of Delivery

*9/5/06*

D. Is delivery address different from item 1?

Yes

If YES, enter delivery address below:

No

3. Service Type

Certified Mail

Express Mail

Registered

Return Receipt for Merchandise

Insured Mail

C.O.D.

Yes

UNITED STATES POSTAL SERVICE

TOUCSON AZ 857



First-Class Mail  
Postage & Fees Paid  
USPS  
Permit No. G-10

05 SEP 2006 PM 11

ARIZONA PERMIT NO. G-10

- Sender: Please print your name, address, and ZIP+4 in this box •

AZ  
933

U.S. Department of the Interior  
Bureau Of Land Management  
Arizona State Office  
One North Central Avenue  
Phoenix, AZ 85004-4427

RECEIVED  
BUREAU OF  
LAND MANAGEMENT

2006 SEP 6 P 11:34

ARIZONA  
STATE OFFICE  
PHOENIX, ARIZONA





**SENDER: COMPLETE THIS SECTION**

- Complete items 1, 2, and 3. Also complete item 4 if Restricted Delivery is desired.
- Print your name and address on the reverse so that we can return the card to you.
- Attach this card to the back of the mailpiece, or on the front if space permits.

1. Article Addressed to:

**AUG 31 2006****Noranda Exploration Inc.****P.O. Box 70****391 St. Jude Park****New Madrid, Missouri 63869****933(RWE) AMC17283, 333007**

2. Article Number

*(Transfer from service label)***7001 1940 0005 3530 8545****COMPLETE THIS SECTION ON DELIVERY**

A. Signature

**X***Frank Waple* Agent AddresseeB. Received by (*Printed Name*)*Frank Waple*

C. Date of Delivery

*9/15/06*D. Is delivery address different from item 1?  YesIf YES, enter delivery address below:  No*2006 SEP 13 P 2:39*

3. Service Type

 Certified Mail Express Mail Registered Return Receipt for Merchandise Insured Mail C.O.D.4. Restricted Delivery? (*Extra Fee*) Yes

UNITED STATES POSTAL SERVICE

1503  
First-Class Mail  
Postage & Fees Paid  
USPS  
Permit No. G-10

• Sender: Please print your name, address, and ZIP+4 in this box •

AZ  
933

U.S. Department of the Interior  
Bureau Of Land Management  
Arizona State Office  
One North Central Avenue  
Phoenix, AZ 85004-4427



# United States Department of the Interior



BUREAU OF LAND MANAGEMENT  
Arizona State Office  
One North Central Avenue, Suite 800  
Phoenix, Arizona 85004-4427  
www.blm.gov/az/

In Reply Refer To:  
3800 (933) RWE  
AMC17283, AMC333007

August 31, 2006

AMC 333007

CERTIFIED MAIL – RETURN RECEIPT REQUESTED No. 7001 1940 0005 3530 8545/8552

## NOTICE

Noranda Exploration Inc.	:	Lode Mining Claims
P.O. Box 70	:	AMC17283, AMC17289, AMC17291,
391 St. Jude Park	:	AMC17293, AMC17306-09,
New Madrid, Missouri 63869	:	AMC17334-5, AMC333007-014
	:	West 137-143, West 166, West 168,
ASARCO LLC	:	West 170, M-129 through M-136
P.O. Box 5747	:	
Tucson, Arizona 85703-5747	:	

### Notice of Duplicate Payment for Annual Maintenance Fees

According to our records, the 2007 maintenance fee payment for the above listed claims were paid by Noranda Exploration on July 24, 2006, and by ASARCO on August 14, 2006.

Please review your records, check one of the actions below, sign, date, and return this letter to us at your earliest convenience.

- \_\_\_ 1) Please authorize a refund to Noranda Exploration Inc.
- \_\_\_ 2) Please authorize a refund to ASARCO LLC
- \_\_\_ 3) Please apply the duplicate payment to the 2008 maintenance fee due on or before September 1, 2007.
- \_\_\_ 4) Please leave the duplicate 2007 payment and note the files.

\_\_\_\_\_  
Remitter's Signature

\_\_\_\_\_  
Date

The payment will be **considered a duplicate payment** and the files so noted if you do not respond within 30 days of receipt of this letter. If additional information is required, please contact Rod Ebert at 602-417-9397.

Sincerely,

**/s/ Alvin L. Burch**

Alvin L. Burch  
Group Administrator  
Renewable and Mineral Resources Group

REbert:pb:08/23/06



Date: August 23, 2006

ROUTING AND TRANSMITTAL SLIP

TO: (Name, office symbol, room number, building, Agency/Post)	Initials	Date
1. Rod Ebert (AZ 933)	RWE	8/23/06
2. Alvin Burch (AZ 933)	A. Burch	8/31/06
3. Pauline Brown (AZ 933)	PB	AUG 31 2006
4.		
5.		
6.		
7.		
8.		
9.		

Action	File	Note and Return
Approval	For Clearance	Per Conversation
As Requested	For Correction	Prepare Reply
Circulate	For Your Information	See Me
Comment	Investigate	X Signature
x Coordination	Justify	

REMARKS:

DO NOT use this form as a RECORD of approvals, concurrences, disposal, clearances, and similar actions

From: (Name, org. symbol, Agency/Post)  Rod Ebert Legal Instrument Examiner, AZ933	Room No.
	Phone No. FTS x 397

OPTIONAL FORM 41 (Rev. 7/76)  
Prescribed by GSA  
FPMR (41 CFR) 101-11.206

**NOTICE!!**

**These documents have been scanned!**

**Do not place un-scanned documents beneath this notice!**

**Do not remove this notice from this file!**

GPO Jacket No. 560-102  
Print Order 61540  
Rise Business Services, LLC  
Job=AZ15 7/15/2019



Box Number= AZ15167



Claim Begin-End: AMC333007-AMC333014

**3 Transfers**



AZ15167-5

AMC332724-AMC333094



**NO  
DOCUMENTS  
FOUND**

NO DOCUMENTS FOUND  
NO DOCUMENTS FOUND

**NOTICE!!**

**These documents have been scanned!**

**Do not place un-scanned documents beneath this notice!**

**Do not remove this notice from this file!**

GPO Jacket No. 560-102  
Print Order 61540  
Rise Business Services, LLC  
Job=AZ15 7/15/2019



Box Number= AZ15167



Claim Begin-End: AMC333007-AMC333014

**4 Annual Filings**



AZ15167-5

AMC332724-AMC333094





47300

333007

Robin E. Barnes  
Corporate Land Manager

Direct Dial: (520) 798-7796  
RBarnes@asarco.com

August 14, 2018

Via Hand-Delivery

Arizona State Office  
Bureau of Land Management, Ste. 800  
One North Central Avenue  
Phoenix, AZ 85004-4427  
602-417-9200

**RE: Notice of Intent to Hold and Payment of Annual Claim Maintenance Fee for 2018/2019**

Dear Sir or Madam:

This will serve as notice that ASARCO LLC, a Delaware limited liability company, whose address for purposes of this filing is **5285 East Williams Circle, Ste. 2000, Tucson, AZ 85711** intends to hold the 18 mining claims and/or mill sites located in Santa Cruz County, Arizona, described in Exhibit A attached herewith, by payment of the annual claim maintenance fee of \$155.00 per claim or site. Therefore, enclosed is our check in the amount of \$2,790.00 to pay the appropriate claim maintenance fees for the assessment year beginning on September 1, 2018.

Please return a date-stamped copy of this letter and a receipt verifying payment has been received by your office to me at 5285 East Williams Circle, Ste. 2000, Tucson, AZ 85711.

Thank you for your assistance and please feel free to contact me with any questions or concerns.

Sincerely,

Robin E. Barnes, RL/CP  
Corporate Land Manager

ENTERED  
AUG 15 2018  
BY: Ram

NO. OF CLAIMS 18  
AMOUNT 2790  
RECEIPT NO. 4234965  
INIT. PER

RECEIVED  
M AZ STATE OFFICE  
2018 AUG 14 P 12:45  
PHOENIX, ARIZONA

reb  
Enclosures

\*\* BLM-ASO\*\*

(2)




EXHIBIT A

ASARCO LLC  
 LODE MINING CLAIMS LOCATED IN SANTA CRUZ COUNTY, ARIZONA  
 VENTURA CLAIM GROUP

	Name of Claim	BLM Serial No. AMC	Section	Township	Range	Docket	Page No.
1	West 137N	17334 7	1, 2	23 South	15 East	174	58
2	West 138N	17335 J	1, 2	23 South	15 East	174	59
3	West 139A	17306 7	1	23 South	15 East	60	251
4	West 140A	17307	1	23 South	15 East	60	252
5	West 141A	17308 J	1	23 South	15 East	60	253
6	West 142A	17309 J	1	23 South	15 East	60	254
7	West 143	17283 ←	1	23 South	15 East	57	572
8	West 166	17289 ←	1, 12	23 South	15 East	56	166
9	West 168	17291 ←	1, 12	23 South	15 East	56	168
10	West 170	17293 ←	1, 12	23 South	15 East	56	170
11	M-129	333007 7	2	23 South	15 East	659	550
12	M-130	333008	2	23 South	15 East	659	552
13	M131	333009	2	23 South	15 East	659	554
14	M-132	333010	2	23 South	15 East	659	556
15	M-133	333011	2	23 South	15 East	659	558
16	M-134	333012	2	23 South	15 East	659	560
17	M-135	333013	2	23 South	15 East	659	562
18	M-136	333014 J	2	23 South	15 East	659	564

RECEIVED  
 P. M. AZ STATE OFFICE  
 2010 AUG 14 P 12:45  
 PHOENIX, ARIZONA

  
**United States Department of the Interior**  
**Bureau of Land Management**  
 DIV OF LANDS, MINRLS & ENERGY  
 ONE N CENTRAL AVE  
 PHOENIX, AZ 85004 -4427  
 Phone: 602-417-9200

Receipt

No:

4234965

<b>Transaction #:</b> 4350318	
<b>Date of Transaction:</b> 08/14/2018	
<b>CUSTOMER:</b>	
	ASARCO LLC 5285 E WILLIAMS CIR ATTN: ROBIN BARNES TUCSON, AZ 85711-4426 US

LINE #	QTY	DESCRIPTION	REMARKS	UNIT PRICE	TOTAL
1	1.00	LOCATABLE MINERALS / MINING CLAIMS-NOT NEW-UNADJUD, ONE AUTH NO. ONLY / MINING CLAIM MONEY RECEIVED <b>CASES: AMC17334/\$2790.00</b>	2019 MAINT/18	- n/a -	2790.00
<b>TOTAL:</b>					<b>\$2,790.00</b>

PAYMENT INFORMATION						
1	AMOUNT:	2790.00	POSTMARKED:	N/A		
	TYPE:	CHECK	RECEIVED:	08/14/2018		
	CHECK NO:	1500058833				
	NAME:	ASARCO LLC 5285 E WILLIAMS CIR ATTN: ROBIN BARNES TUCSON AZ 85711-4426 US				

REMARKS

This receipt was generated by the automated BLM Collections and Billing System and is a paper representation of a portion of the official electronic record contained therein.

17283

333007



Robin E. Barnes  
Corporate Land Manager

Direct Dial: (520) 798-7796  
RBarnes@asarco.com

August 14, 2017

Via Hand-Delivery

Arizona State Office  
Bureau of Land Management, Ste. 800  
One North Central Avenue  
Phoenix, AZ 85004-4427  
602-417-9200

**RE: Notice of Intent to Hold and Payment of Annual Claim Maintenance Fee  
for 2017/2018**

Dear Sir or Madam:

This will serve as notice that ASARCO LLC, a Delaware limited liability company, whose address for purposes of this filing is **5285 East Williams Circle, Ste. 2000, Tucson, AZ 85711** intends to hold the 18 mining claims and/or mill sites located in Santa Cruz County, Arizona, described in Exhibit A attached herewith, by payment of the annual claim maintenance fee of \$155.00 per claim or site. Therefore, enclosed is our check in the amount of \$2,790.00 to pay the appropriate claim maintenance fees for the assessment year beginning on September 1, 2017.

Please return a date-stamped copy of this letter and a receipt verifying payment has been received by your office to me at 5285 East Williams Circle, Ste. 2000, Tucson, AZ 85711.

Thank you for your assistance and please feel free to contact me with any questions or concerns.

Sincerely,

Robin E. Barnes, RL/CP  
Corporate Land Manager

reb  
Enclosures



RECEIVED  
PHOENIX, ARIZONA  
2017 AUG 14 A 9:21  
BLM AZ STATE OFFICE

EXHIBIT A

ASARCO LLC  
 LODGE MINING CLAIMS LOCATED IN SANTA CRUZ COUNTY, ARIZONA  
 VENTURA CLAIM GROUP

	Name of Claim	BLM Serial No. AMC	Section	Township	Range	Docket	Page No.
1	West 137N	17334	1, 2	23 South	15 East	174	58
2	West 138N	17335	1, 2	23 South	15 East	174	59
3	West 139A	17306	1	23 South	15 East	60	251
4	West 140A	17307	1	23 South	15 East	60	252
5	West 141A	17308	1	23 South	15 East	60	253
6	West 142A	17309	1	23 South	15 East	60	254
7	West 143	17283	1	23 South	15 East	57	572
8	West 166	17289	1, 12	23 South	15 East	56	166
9	West 168	17291	1, 12	23 South	15 East	56	168
10	West 170	17293	1, 12	23 South	15 East	56	170
11	M-129	333007	2	23 South	15 East	659	550
12	M-130	333008	2	23 South	15 East	659	552
13	M131	333009	2	23 South	15 East	659	554
14	M-132	333010	2	23 South	15 East	659	556
15	M-133	333011	2	23 South	15 East	659	558
16	M-134	333012	2	23 South	15 East	659	560
17	M-135	333013	2	23 South	15 East	659	562
18	M-136	333014	2	23 South	15 East	659	564

RECEIVED  
 STATE OFFICE  
 2011 AUG 14 A 9:21  
 PHOENIX, ARIZONA

NO. OF CLAIMS 18  
 AMOUNT 2790  
 RECEIPT NO. 3935122  
 INIT. ELG  
 \*\* BLM-ASO\*\*

**United States Department of the Interior  
Bureau of Land Management  
DIV OF LANDS, MINRLS & ENERGY  
ONE N CENTRAL AVE  
PHOENIX, AZ 85004 -4427  
Phone: 602-417-9200**

Receipt

No: 3935122

<b>Transaction #:</b> 4044727	
<b>Date of Transaction:</b> 08/14/2017	
<b>CUSTOMER:</b>	
ASARCO LLC 5285 E WILLIAMS CIR STE 2000 TUCSON, AZ 85711-7711 US	

LINE #	QTY	DESCRIPTION	REMARKS	UNIT PRICE	TOTAL
1	1.00	LOCATABLE MINERALS / MINING CLAIMS- NOT NEW-UNADJUD, ONE AUTH NO. ONLY / MINING CLAIM MONEY RECEIVED <b>CASES: AMC17334/\$2790.00</b>	2018 MAINT (18)	- n/a -	2790.00
<b>TOTAL:</b>					<b>\$2,790.00</b>

PAYMENT INFORMATION					
1	AMOUNT:	2790.00	POSTMARKED:	N/A	
	TYPE:	CHECK	RECEIVED:	08/14/2017	
	CHECK NO:	1500039589			
	NAME:	ASARCO LLC 5285 E WILLIAMS CIR STE 2000 TUCSON AZ 85711-7711 US			

<b>REMARKS</b>	

This receipt was generated by the automated BLM Collections and Billing System and is a paper representation of a portion of the official electronic record contained therein.





17283

333.007

RECEIVED  
BLM AZ STATE OFFICE

2016 AUG 17 A 10 16  
Direct Dial: (520) 798-7796  
RBarnes@asarco.com  
PHOENIX, ARIZONA

Robin E. Barnes  
Corporate Land Manager

August 15, 2016

Via Federal Express

Arizona State Office  
Bureau of Land Management, Ste. 800  
One North Central Avenue  
Phoenix, AZ 85004-4427  
602-417-9200

**RE: Notice of Intent to Hold and Payment of Annual Claim Maintenance Fee  
for 2016/2017**

Dear Sir or Madam:


This will serve as notice that ASARCO LLC, a Delaware limited liability company, whose address for purposes of this filing is **5285 East Williams Circle, Ste. 2000, Tucson, AZ 85711** intends to hold the 18 mining claims and/or mill sites located in Santa Cruz County, Arizona, described in Exhibit A attached herewith, by payment of the annual claim maintenance fee of \$155.00 per claim or site. Therefore, enclosed is our check in the amount of \$2,790.00 to pay the appropriate claim maintenance fees for the assessment year beginning on September 1, 2016.

Please return a date-stamped copy of this letter and a receipt verifying payment has been received by your office to me at 5285 East Williams Circle, Ste. 2000, Tucson, AZ 85711.

Thank you for your assistance and please feel free to contact me with any questions or concerns.

Sincerely,

Robin E. Barnes, RL/CP  
Corporate Land Manager



reb  
Enclosures

RECEIPT # 3633790

EXHIBIT A

ASARCO LLC  
 LODE MINING CLAIMS LOCATED IN SANTA CRUZ COUNTY, ARIZONA  
 VENTURA CLAIM GROUP

RECEIVED  
 STATE OFFICE  
 2016 AUG 17 A 10:16

	Name of Claim	BLM Serial No. AMC	Section	Township	Range	Docket	Page No.
1	West 137N	17334	1, 2	23 South	15 East	174	58
2	West 138N	17335	1, 2	23 South	15 East	174	59
3	West 139A	17306	1	23 South	15 East	60	251
4	West 140A	17307	1	23 South	15 East	60	252
5	West 141A	17308	1	23 South	15 East	60	253
6	West 142A	17309	1	23 South	15 East	60	254
7	West 143	17283	1	23 South	15 East	57	572
8	West 166	17289	1, 12	23 South	15 East	56	166
9	West 168	17291	1, 12	23 South	15 East	56	168
10	West 170	17293	1, 12	23 South	15 East	56	170
11	M-129	333007	2	23 South	15 East	659	550
12	M-130	333008	2	23 South	15 East	659	552
13	M131	333009	2	23 South	15 East	659	554
14	M-132	333010	2	23 South	15 East	659	556
15	M-133	333011	2	23 South	15 East	659	558
16	M-134	333012	2	23 South	15 East	659	560
17	M-135	333013	2	23 South	15 East	659	562
18	M-136	333014	2	23 South	15 East	659	564

PHOENIX, ARIZONA

Align top of FedEx Express Shipping Label

Press here to seal.

Press here to seal.

Press here to seal.

Page 1 of 1

ORIGIN ID: PGAA (520) 798-7721  
JACQUELINE HAAS  
ASARCO  
5285 EAST WILLIAMS CIRCLE  
SUITE 2000  
TUCSON, AZ 85711  
UNITED STATES US

SHIP DATE: 15AUG16  
ACTWGT: 1.00 LB  
CAD: 106058295/NET3790

BILL SENDER


TO ARIZONA STATE OFFICE  
BUREAU OF LAND MANAGEMENT  
ONE NORTH CENTRAL AVENUE  
SUITE 800  
PHOENIX AZ 85004

54A11137014EB

(602) 417-9200  
INV:  
PC:

REF: AZ MC MAINTENANCE

DEPT:




WED - 17 AUG 4:30P

\*\* 2DAY \*\*

TRK# 7769 9524 1265  
0201

SH ZSYA

85004  
AZ-US PHX



RT 278  
ST 1.2  
16:30  
1295  
08:17  
D

PHOENIX, ARIZONA

2016 AUG 17 A 10:16

10017

X P G

**United States Department of the Interior**  
**Bureau of Land Management**  
 DIV OF LANDS, MINRLS & ENERGY  
 ONE N CENTRAL AVE  
 PHOENIX, AZ 85004 -4427  
 Phone: 602-417-9200

Receipt

No: 3633790

<b>Transaction #:</b> 3737266	
<b>Date of Transaction:</b> 08/17/2016	
CUSTOMER:	
ASARCO LLC 5285 E WILLIAMS CIR STE 2000 TUCSON, AZ 85711-7711 US	

LINE #	QTY	DESCRIPTION	REMARKS	UNIT PRICE	TOTAL
1	1.00	LOCATABLE MINERALS / MINING CLAIMS- NOT NEW-UNADJUD, ONE AUTH NO. ONLY / MINING CLAIM MONEY RECEIVED CASES: AMC17334/\$2790.00	NOI/MAINT FEE 2017 - 18	- n/a -	2790.00
<b>TOTAL:</b>					<b>\$2,790.00</b>

PAYMENT INFORMATION			
1	AMOUNT:	2790.00	POSTMARKED: 08/15/2016
	TYPE:	CHECK	RECEIVED: 08/17/2016
	CHECK NO:	1500018716	
	NAME:	ASARCO LLC 5285 E WILLIAMS CIR STE 2000 TUCSON AZ 85711-7711 US	

REMARKS

This receipt was generated by the automated BLM Collections and Billing System and is a paper representation of a portion of the official electronic record contained therein.



17283

333007

Robin E. Barnes  
Corporate Land Manager

Direct Dial: (520) 798-7796  
RBarnes@asarco.com

August 5, 2015

Via Federal Express

Arizona State Office  
Bureau of Land Management, Ste. 800  
One North Central Avenue  
Phoenix, AZ 85004-4427  
602-417-9200

RECEIVED  
BLM AZ STATE OFFICE  
2015 AUG - 7 A 10: 26  
PHOENIX, ARIZONA

**RE: Notice of Intent to Hold and Payment of Annual Claim Maintenance Fee  
for 2015/ 2016**

Dear Sir or Madam:

This will serve as notice that ASARCO LLC, a Delaware limited liability company, whose address for purposes of this filing is **5285 East Williams Circle, Ste. 2000, Tucson, AZ 85711** intends to hold the 18 mining claims and/or mill sites located in Santa Cruz County, Arizona, described in Exhibit A attached herewith, by payment of the annual claim maintenance fee of \$155.00 per claim or site. Therefore, enclosed is our check in the amount of \$2,790.00 to pay the appropriate claim maintenance fees for the assessment year beginning on September 1, 2015.

Please return a date-stamped copy of this letter and a receipt verifying payment has been received by your office to me at 5285 East Williams Circle, Ste. 2000, Tucson, AZ 85711.

Thank you for your assistance and please feel free to contact me with any questions or concerns.

Sincerely,

Robin E. Barnes, RL/CP  
Corporate Land Manager

reb  
Enclosures

ENTERED  
AUG 11 2015  
BY: [Signature]

# 3362835



EXHIBIT A

ASARCO LLC  
 LODE MINING CLAIMS LOCATED IN SANTA CRUZ COUNTY, ARIZONA  
 VENTURA CLAIM GROUP

	Name of Claim	BLM Serial No. AMC	Section	Township	Range	Docket	Page No.
1	West 137N	17334 7	1, 2	23 South	15 East	174	58
2	West 138N	17335 4	1, 2	23 South	15 East	174	59
3	West 139A	17306 7	1	23 South	15 East	60	251
4	West 140A	17307	1	23 South	15 East	60	252
5	West 141A	17308	1	23 South	15 East	60	253
6	West 142A	17309 1	1	23 South	15 East	60	254
7	West 143	17283 4	1	23 South	15 East	57	572
8	West 166	17289 2	1, 12	23 South	15 East	56	166
9	West 168	17291 2	1, 12	23 South	15 East	56	168
10	West 170	17293 2	1, 12	23 South	15 East	56	170
11	M-129	333007 7	2	23 South	15 East	659	550
12	M-130	333008	2	23 South	15 East	659	552
13	M131	333009	2	23 South	15 East	659	554
14	M-132	333010	2	23 South	15 East	659	556
15	M-133	333011	2	23 South	15 East	659	558
16	M-134	333012	2	23 South	15 East	659	560
17	M-135	333013	2	23 South	15 East	659	562
18	M-136	333014 4	2	23 South	15 East	659	564

RECEIVED  
 BLM AZ STATE OFFICE  
 2015 AUG - 7 A 10: 26  
 PHOENIX, ARIZONA

200

fedex.com 1800.GoFedEx 1800.463.3339

**FedEx** Package  
Express US Airbill

8047 3610 2297

1 From  
 Date 8/15/15  
 Sender's Name ROBERT BARNES Phone 520 398-7423  
 Company ASAP'S LLC  
 Address 531 E WILLIAMS CIR STE 2000  
 City TULSON State AZ ZIP 85711-7711

2 Your Internal Billing Reference  
 3 To Recipient's Name BUREAU OF LAND MGMT Phone 602 417-9200  
 Company ARIZONA STATE FILE (PUBLIC ROOM)  
 Address One N Central Ave  
 City PHOENIX State AZ ZIP 85004



4 Express Package Service  
 Write Service codes in this column. Prices subject to change.

Next Business Day  
 FedEx First Overnight  
 FedEx Priority Overnight  
 FedEx Standard Overnight

2 or 3 Business Days  
 FedEx 2Day AM  
 FedEx 2Day  
 FedEx Express Saver

5 Packaging  
 FedEx Envelopes  
 FedEx Pak  
 FedEx Box  
 FedEx Tube  
 Other

6 Special Handling and Delivery Signature Options  
 SATURDAY Delivery  
 Signature Required  
 Direct Signature  
 Indirect Signature  
 Dry Ice  
 Cargo Aircraft Only

7 Payment Method  
 Sender's Account  
 Recipient  
 Third Party  
 Credit Card  
 Cash/Check

Total Packages Total Weight  
 611

RT 274  
 ST 10.3  
 4 15:00  
 D 2297  
 08/07

**FedEx**  
Express

**earthsmart**  
FedEx carbon-neutral  
envelope shipping

Align top of FedEx Express shipping label here.

**FedEx**  
TRK# 0047 3610 2297  
0215

THU - 06 AUG AA  
STANDARD OVERNIGHT

**XH ZSYA**

85004  
AZ-US  
PHX



FID 753672 06AUG15 TVSA 537C1/FECA/EE4B

Envelope

RECEIVED  
BLMAZ STATE OFFICE  
2015 AUG - 7 A 10: 18  
PHOENIX, ARIZONA

Align bottom of peel-and-stick airbill or pouch here.

**United States Department of the Interior**  
**Bureau of Land Management**  
 LANDS/RECREATION & PLANNING  
 ONE N CENTRAL AVE  
 PHOENIX, AZ 85004 -2203  
 Phone: 602-417-9200

Receipt

No: 3362835

<b>Transaction #:</b> 3460845	
<b>Date of Transaction:</b> 08/10/2015	
<b>CUSTOMER:</b>	
ASARCO LLC-ATTEN: THOMAS SIMPSON 5285 E WILLIAMS CIR STE 2000 TUCSON, AZ 85711-7711 US	

LINE #	QTY	DESCRIPTION	REMARKS	UNIT PRICE	TOTAL
1	1.00	LOCATABLE MINERALS / MINING CLAIMS- NOT NEW-UNADJUD, ONE AUTH NO. ONLY / MINING CLAIM MONEY RECEIVED CASES: AMC17334/\$2790.00	MAINT 2016/18	- n/a -	2790.00
<b>TOTAL:</b>					<b>\$2,790.00</b>

PAYMENT INFORMATION			
1	AMOUNT:	2790.00	POSTMARKED: 08/05/2015
	TYPE:	CHECK	RECEIVED: 08/07/2015
	CHECK NO:	1811	
	NAME:	ASARCO LLC 5285 E WILLIAMS CIR STE 2000 TUCSON AZ 85711-7711 US	

REMARKS

This receipt was generated by the automated BLM Collections and Billing System and is a paper representation of a portion of the official electronic record contained therein.

ENTERED  
 AUG 11 2015  
 BY: *Ran*

AMC 17283  
333007  
47300



July 17, 2014

Arizona State Office  
Bureau of Land Management  
Department of the Interior  
Suite 800  
One North Central Avenue  
Phoenix, AZ 85004-4427  
602-417-9200

**Notice of Intent to Hold and Payment of Annual Claim Maintenance Fee 2014/2015**

Dear Sir or Madam:

The Final Rule related to "Required Fees for Mining Claims and Sites", as published in the Federal Register June 30, 2014, requires an annual maintenance fee of \$155.00 for each unpatented mining claim and mill site located and held under the General Mining Law of 1872.

This will serve as notice that ASARCO LLC, a Delaware Limited Liability Company, whose address for purposes of this filing is **5285 East Williams Circle, Suite 2000, Tucson, AZ 85711** intends to hold the 73 mining claims and / or mill sites described in Exhibit A and Exhibit B attached herewith, by payment of the annual claim maintenance fee of \$155.00 per claim or site. The total amount owed therefore is \$11,315.00. A check in the amount of \$11,315.00 is enclosed herewith to hold these claims for the year ending September 1, 2015.

The attached Exhibit A and Exhibit B lists the individual claim names, BLM serial numbers and the book and page number for the county records. The claims and/or sites are located in Pinal County and Santa Cruz County, Arizona.

The recorded documents and any notices of acknowledgments concerning the above mentioned claims should be sent to my attention at the address listed above.

Sincerely,

*J. Chris Pfahl*  
J. Chris Pfahl  
Corporate Land Manager  
Enclosures

NO. OF CLAIMS 73  
AMOUNT \$11,315.00  
RECEIPT NO. 3088572  
INIT. CAJ  
**\*\* BLM-ASO\*\***

INTERE  
AUG 01 2014  
BY: *[Signature]*

2014 JUL 29 10 15 AM  
BLM - ASO



**EXHIBIT A**

**ASARCO LLC  
LODE MINING CLAIMS  
SANTA CRUZ COUNTY, ARIZONA**

**VENTURA  
CLAIM GROUP**

**Name of Claim    Docket    Page Nos.    BLM Serial  
No.    No.    No.    No.    AMC**

1	West 137N	174	58	17334
2	West 138N	174	59	17335
3	West 139A	60	251	17306
4	West 140A	60	252	17307
5	West 141A	60	253	17308
6	West 142A	60	254	17309
7	West 143	57	572	17283
8	West 166	56	166	17289
9	West 168	56	168	17291
10	West 170	56	170	17293
11	M-129	659	550	333007
12	M-130	659	552	333008
13	M131	659	554	333009
14	M-132	659	556	333010
15	M-133	659	558	333011
16	M-134	659	560	333012
17	M-135	659	562	333013
18	M-136	659	564	333014

2011 JUN 23 P 1:51  
BLM RECORDS

## EXHIBIT B

ASARCO LLC  
LODE MINING CLAIMS  
PINAL COUNTY, ARIZONA

### SANTA CRUZ CLAIM GROUP

	Name of Claim	Book	Page Nos.	BLM Serial No. AMC
1	NIK #1	761	127	47329
2	NIK #2	761	128	47330
3	NIK #3	761	129	47331
4	NIK #4	761	130	47332
5	NIK #5	761	131	47333
6	NIK #6	761	132	47334
7	NIK #7	761	133	47335
8	NIK #8	761	134	47336
9	NIK #9	761	135	47337
10	NIK #10	761	136	47338
11	NIK #11	761	137	47339
12	NIK #12	761	138	47340
13	NIK #13	761	139	47341
14	NIK #14	761	140	47342
15	NIK #15	761	141	47343
16	NIK #16	761	142	47344
17	NIK #17	761	143	47345
18	NIK #18	761	144	47346
19	NIK #19	761	145	47347
20	NIK #20	761	146	47348
21	NIK #21	761	147	47349
22	NIK #22	761	148	47350
23	NIK #23	761	149	47351
24	NIK #24	761	150	47352
25	NIK #25	761	151	47353
26	NIK #26	761	152	47354
27	NIK #27	761	153	47355
28	NIK #28	761	154	47356
29	NIK #29	761	155	47357
30	NIK #30	761	156	47358
31	NIK #31	761	157	47359
32	NIK #32	761	158	47360
33	NIK #33	761	159	47361
34	NIK #34	761	160	47362
35	NIK #35	761	161	47363
36	NIK #36	761	162	47364
37	NIK #37	761	163	47365
38	NIK #38	761	164	47366
39	NIK #39	761	165	47367

2011 JUN 09 PM 4:51

## EXHIBIT B

ASARCO LLC  
LODE MINING CLAIMS  
PINAL COUNTY, ARIZONA


### SANTA CRUZ CLAIM GROUP

Name of Claim    Book    Page Nos.    BLM Serial  
No. AMC

40	NIK #40	761	166	47368
41	NIK #41	761	167	47369
42	NIK #50	761	176	47370
43	NIK #51	761	177	47371
44	NIK #52	761	178	47372
45	NIK #53	761	179	47373
46	NIK #54	761	180	47374
47	CHAVO #42	785	415	47320
48	CHAVO #43	785	416	47321
49	CHAVO #44	785	417	47322
50	CHAVO #45	785	418	47323
51	CHAVO #46	785	419	47324
52	CHAVO #47	785	420	47325
53	CHAVO #48	785	421	47326
54	CHAVO #49	785	422	47327
55	CHAVO #55	785	414	47328

2014 JUN 09 11 14:11

United States Department of the Interior  
 Bureau of Land Management  
 LANDS/RECREATION & PLANNING  
 ONE N CENTRAL AVE  
 PHOENIX, AZ 85004 -2203  
 Phone: 602-417-9200



Receipt

No: 3088592

<b>Transaction #:</b> 3179961	
<b>Date of Transaction:</b> 07/30/2014	
CUSTOMER:	
ASARCO LLC 5285 E WILLIAMS CIR STE 2000 TUCSON, AZ 85711-7711 US	

LINE #	QTY	DESCRIPTION	REMARKS	UNIT PRICE	TOTAL
1	1.00	LOCATABLE MINERALS / MINING CLAIMS-NOT NEW-UNADJUD, ONE AUTH NO. ONLY / MINING CLAIM MONEY RECEIVED CASES: AMC17334/\$11315.00	MAINT FEE PYMNT (73) 2015	- n/a -	11315.00
<b>TOTAL:</b>					<b>\$11,315.00</b>

PAYMENT INFORMATION					
1	AMOUNT:	11315.00	POSTMARKED:	07/25/2014	
	TYPE:	CHECK	RECEIVED:	07/29/2014	
	CHECK NO:	0000131260			
	NAME:	ASARCO LLC 5285 E WILLIAMS CIR STE 2000 TUCSON AZ 85711-7711 US			

REMARKS

This receipt was generated by the automated BLM Collections and Billing System and is a paper representation of a portion of the official electronic record contained therein.



5285 E. Williams Circle, Suite 2000  
Tucson, Arizona 85711



RECEIVED  
BLM AZ STATE OFFICE  
2014 JUL 29 P 1:59  
PHOENIX, ARIZONA

Arizona State Office  
Bureau of Land Management  
Department of the Interior  
One North Central Avenue, Suite 800  
Phoenix, AZ 85004-4427





17283  
~~333007~~  
47300

July 17, 2013

Arizona State Office  
Bureau of Land Management  
Department of the Interior  
Suite 800  
One North Central Avenue  
Phoenix, AZ 85004-4427  
602-417-9200

RECEIVED  
BLM AZ STATE OFFICE  
2013 JUL 19 A 9:58  
PHOENIX, ARIZONA

**Notice of Intent to Hold and Payment of Annual Claim Maintenance Fee 2013/2014**

Dear Sir or Madam:

The Final Rule as published in the Federal Register implements provisions of the Interior Department and related agencies, Appropriations Act of 2003 (the "Act") requires an annual rental fee of \$140.00 for each unpatented mining claim and site located and held under the General Mining Law of 1872.

This will serve as notice that ASARCO LLC, a Delaware limited liability company, whose address for purposes of this filing is **5285 East Williams Circle, Suite 2000, Tucson, AZ 85711** intends to hold the 18 mining claims and / or mill sites described in Exhibit A attached herewith, by payment of the annual claim maintenance fee of \$140.00 per claim or site. The total amount owed therefore is \$2,520.00. A check is enclosed herewith and submitted as payment of the rental fee in lieu of assessment work, to hold these claims for the year ending September 1, 2014.

The attached Exhibit A lists the individual claim names, BLM serial numbers, and the book and page number for the county records. The claims and/or sites are located in Santa Cruz County, AZ

The recorded documents and any notices of acknowledgments concerning the above mentioned claims should be sent to my attention at the address listed above.

Sincerely,

J. Chris Pfahl  
Corporate Land Manager  
Enclosures

NO. OF CLAIMS 18  
AMOUNT \$2520.00  
RECEIPT NO. 2836757  
INIT. JCF

\*\* BLM-ASO\*\*

RE 8-6-13  
ENTERED IN COMPUTER





July 17, 2013

Arizona State Office  
Bureau of Land Management  
Department of the Interior  
Suite 800  
One North Central Avenue  
Phoenix, AZ 85004-4427  
602-417-9200

RECEIVED  
BLM AZ STATE OFFICE  
2013 JUL 19 A 9:51  
PHOENIX, ARIZONA

**Notice of Intent to Hold and Payment of Annual Claim Maintenance Fee 2013/2014**

Dear Sir or Madam:

The Final Rule as published in the Federal Register implements provisions of the Interior Department and related agencies, Appropriations Act of 2003 (the "Act") requires an annual rental fee of \$140.00 for each unpatented mining claim and site located and held under the General Mining Law of 1872.

This will serve as notice that ASARCO LLC, a Delaware limited liability company, whose address for purposes of this filing is **5285 East Williams Circle, Suite 2000, Tucson, AZ 85711** intends to hold the 55 mining claims and / or mill sites described in Exhibit A attached herewith, by payment of the annual claim maintenance fee of \$140.00 per claim or site. The total amount owed therefore is \$7,700.00. A check is enclosed herewith and submitted as payment of the rental fee in lieu of assessment work, to hold these claims for the year ending September 1, 2014.

The attached Exhibit A lists the individual claim names, BLM serial numbers and the book and page number for the county records. The claims and/or sites are located in Pinal County, AZ

The recorded documents and any notices of acknowledgments concerning the above mentioned claims should be sent to my attention at the address listed above.

Sincerely,

*J. Chris Pfahl*  
J. Chris Pfahl  
Corporate Land Manager  
Enclosures

NO. OF CLAIMS 55  
AMOUNT \$10,220.00  
RECEIPT NO. 2836757  
INIT. [Signature]

**\*\* BLM-ASO\*\***

**EXHIBIT A**

**ASARCO LLC  
LODE MINING CLAIMS  
PINAL COUNTY, ARIZONA**

**SANTA CRUZ  
CLAIM GROUP**

**Name of Claim    Book    Page Nos.    BLM Serial No. AMC**

	<b>Name of Claim</b>	<b>Book</b>	<b>Page Nos.</b>	<b>BLM Serial No. AMC</b>
1	NIK #1	761	127	47329
2	NIK #2	761	128	47330
3	NIK #3	761	129	47331
4	NIK #4	761	130	47332
5	NIK #5	761	131	47333
6	NIK #6	761	132	47334
7	NIK #7	761	133	47335
8	NIK #8	761	134	47336
9	NIK #9	761	135	47337
10	NIK #10	761	136	47338
11	NIK #11	761	137	47339
12	NIK #12	761	138	47340
13	NIK #13	761	139	47341
14	NIK #14	761	140	47342
15	NIK #15	761	141	47343
16	NIK #16	761	142	47344
17	NIK #17	761	143	47345
18	NIK #18	761	144	47346
19	NIK #19	761	145	47347
20	NIK #20	761	146	47348
21	NIK #21	761	147	47349
22	NIK #22	761	148	47350
23	NIK #23	761	149	47351
24	NIK #24	761	150	47352
25	NIK #25	761	151	47353
26	NIK #26	761	152	47354
27	NIK #27	761	153	47355
28	NIK #28	761	154	47356
29	NIK #29	761	155	47357
30	NIK #30	761	156	47358
31	NIK #31	761	157	47359
32	NIK #32	761	158	47360
33	NIK #33	761	159	47361
34	NIK #34	761	160	47362
35	NIK #35	761	161	47363
36	NIK #36	761	162	47364
37	NIK #37	761	163	47365
38	NIK #38	761	164	47366
39	NIK #39	761	165	47367

RECEIVED  
BLM AZ STATE OFFICE  
2013 JUL 19 A 9:58  
PHOENIX, ARIZONA



**EXHIBIT A**

**ASARCO LLC  
LODE MINING CLAIMS  
PINAL COUNTY, ARIZONA**

**SANTA CRUZ  
CLAIM GROUP**

Name of Claim	Book	BLM Serial		
		Page Nos.	No.	AMC
40	NIK #40	761	166	47368
41	NIK #41	761	167	47369
42	NIK #50	761	176	47370
43	NIK #51	761	177	47371
44	NIK #52	761	178	47372
45	NIK #53	761	179	47373
46	NIK #54	761	180	47374
47	CHAVO #42	785	415	47320
48	CHAVO #43	785	416	47321
49	CHAVO #44	785	417	47322
50	CHAVO #45	785	418	47323
51	CHAVO #46	785	419	47324
52	CHAVO #47	785	420	47325
53	CHAVO #48	785	421	47326
54	CHAVO #49	785	422	47327
55	CHAVO #55	785	414	47328

RECEIVED  
BLM AZ STATE OFFICE  
2013 JUL 19 A 9:58  
PHOENIX, ARIZONA

**United States Department of the Interior**  
**Bureau of Land Management**  
 LANDS/RECREATION & PLANNING  
 ONE N CENTRAL AVE  
 PHOENIX, AZ 85004 -2203  
 Phone: 602-417-9200

Receipt

No: 2836757

<b>Transaction #:</b> 2922283	
<b>Date of Transaction:</b> 07/22/2013	
<b>CUSTOMER:</b>	
ASARCO LLC 5285 E WILLIAMS CIR STE 2000 TUCSON, AZ 85711-7711 US	

LINE #	QTY	DESCRIPTION	REMARKS	UNIT PRICE	TOTAL
1	1.00	LOCATABLE MINERALS / MINING CLAIMS-NOT NEW-UNADJUD, ONE AUTH NO. ONLY / MINING CLAIM MONEY RECEIVED <b>CASES: AMC47329/\$7700.00</b>	MAINT FEE PYMNT (55) 2014 / NOI (55) 2014	- n/a -	7700.00
2	1.00	LOCATABLE MINERALS / MINING CLAIMS-NOT NEW-UNADJUD, ONE AUTH NO. ONLY / MINING CLAIM MONEY RECEIVED <b>CASES: AMC17334/\$2520.00</b>	MAINT FEE PYMNT (18) 2014 / NOI (18) 2014	- n/a -	2520.00
<b>TOTAL:</b>					<b>\$10,220.00</b>

PAYMENT INFORMATION			
1	AMOUNT:	10220.00	POSTMARKED: 07/17/2013
	TYPE:	CHECK	RECEIVED: 07/19/2013
	CHECK NO:	5946	
	NAME:	ASARCO LLC 5285 E WILLIAMS CIR STE 2000 TUCSON AZ 85711-7711 US	

REMARKS

This receipt was generated by the automated BLM Collections and Billing System and is a paper representation of a portion of the official electronic record contained therein.

Amc 17283  
Amc 333007



to **SUSIE CRUZ**

company name **Bureau of Land Management**

fax **602 - 417-9314.**

from **TONY MASCIOTTA**

date **AUG 25 / 2008**

cc

number of pages  
(including coversheet)

I WILL CALL YOU WITH DETAILS OF MY AMERICAN EXPRESS IN ORDER TO COMPLETE THE RENEWAL PROCESS.

*Tony Masciotta*

PHOENIX, ARIZONA  
2008 AUG 25 A 10:45  
RECEIVED  
TIMARQUE OFFICE

MY FAX # 416 775 1293  
PHONE # 416 775 1227.  
# 1200

100 King St. W Toronto Ontario M5X 1E3 Canada  
Tel +1 (416) 775 1227 Fax +1 (416) 775 1293 www.xstrata.com

NORANDA EXPLORATION INC.  
P.O. BOX 1802  
SIKESTON, MO 63801

August 25, 2008

Bureau of Land Management  
Arizona State Office  
Mining Claims Section  
One North Central Avenue  
Suite 800  
Phoenix, AZ 85004-4427

Dear Sir or Madam,

Please find enclosed Exhibit A listing lode mining claims owned by Noranda Exploration Inc. located in the Ventura project in Santa Cruz County, Arizona. The Exhibit includes claim names, BLM serial numbers, book and page number and location data for the county records.

I will call you today in order to pay the required rental fees in the amount of \$2,250 by American express for 18 claims in lieu of assessment work to hold these claims for the year ending September 1, 2009.

The recorded documents and any notice of acknowledgements concerning the above mentioned claims should be sent to my attention at the address listed below:

Tony Masciotra  
100 King Street West  
Suite 7200  
Toronto Ontario M5X 1E3  
Phone 416-775-1227

Sincerely,

  
Tony Masciotra  
Sr. Property Administrator  
Enclosures

RECEIVED  
2008 AUG 25 10:45  
BLM, ARIZONA

## Exhibit A

### To Notice of Intent to Hold and Payment of Annual Claim Maintenance Fee Noranda Exploration Inc.

The following contiguous group of unpatented claims are situated in the Palmetto Mining District, Santa Cruz County, Arizona. The Locations Notice of which are of record in the office of the County Recorder of Santa Cruz County, Arizona. The Bureau of Land Management serial numbers are filed in Phoenix, Arizona.

All of said claims are located in Section 25 and 36, Township 22 South, Range 15 East; and Section 1,2,11 and 12, Township 23 South, Range 15 East.

NAME OF CLAIM	DOCKET	PAGE NUMBER	BLM SERIAL NUMBER AMC
West 137N	174	58	17334
West 138N	174	59	17335
West 139A	60	251	17306
West 140A	60	252	17307
West 141A	60	253	17308
West 142A	60	254	17309
West 143	57	572	17283
West 166	56	166	17289
West 168	56	168	17291
West 170	56	170	17293
M-129	659	550	333007
M-130	659	552	333008
M-131	659	554	333009
M-132	659	556	333010
M-133	659	558	333011
M-134	659	560	333012
M-135	659	562	333013
M-136	659	564	333014

*Novanda*

PHOENIX, ARIZONA

AUG 25 10:49 AM '08

RECEIVED  
PLAZA SURVEILLANCE OFFICE

*18/50*



**United States Department of the Interior**

**Bureau of Land Management**

BUSINESS & SUPPORT SVCS DIV  
 ONE N CENTRAL AVE SUITE 800  
 PHOENIX, AZ 85004 -4427  
 Phone: (602) 417-9200

Receipt

No:

1769664

<b>Transaction #:</b> 1827345	
<b>Date of Transaction:</b> 08/25/2008	
<b>CUSTOMER:</b>	TONY MASCIOTRA 100 KING ST WEST #7200 TORONTO ONTARIO,CA M5X1E3

LINE #	QTY	DESCRIPTION	REMARKS	UNIT PRICE	TOTAL
1	1.00	LOCATABLE MINERALS / MINING CLAIMS-NOT NEW-UNADJUD,ONE AUTH NO. ONLY / MINING CLAIM MONEY RECEIVED (455) CASES: AMC17334/\$2250.00	MAINT 2009 (18)	- n/a -	2250.00
<b>TOTAL:</b>					<b>\$2,250.00</b>

PAYMENT INFORMATION					
NOTE: Items will appear on credit card statement as "Bureau of Land Mgmt CO".					
1	AMOUNT:	\$2,250.00	POSTMARKED:	N/A	
	TYPE:	CREDIT CARD	RECEIVED:	08/25/2008	
	NAME:	MASCIOTRA, TONY 100 KING ST WEST #7200 TORONTO ONTARIO CA M5X1E3			
	CARD NO:	XXXXXXXXXXXX1002	AUTH CODE:	193792	
	NAME ON CARD:	TONY MASCIOTRA			
	EXPIRES:	10/31/2010			
	SIGNATURE:				

REMARKS

This receipt was generated by the automated BLM Collections and Billing System and is a paper representation of a portion of the official electronic record contained therein.

## United States Department of the Interior

## Bureau of Land Management

BUSINESS &amp; SUPPORT SVCS DIV

ONE N CENTRAL AVE SUITE 800

PHOENIX, AZ 85004 -4427

Phone: (602) 417-9200

Receipt

No:

1760010

**Transaction #:** 1817499**Date of Transaction:** 08/13/2008

CUSTOMER:	THOMAS SIMPSON ASARCO LLC P.O. BOX 5747 TUCSON, AZ 85703 US
-----------	--

LINE #	QTY	DESCRIPTION	REMARKS	UNIT PRICE	TOTAL
1	2.00	LOCATABLE MINERALS / MINING CLAIMS- NOT NEW-UNADJUD, ONE AUTH NO. ONLY / MINING CLAIM MONEY RECEIVED CASES: AMC17334/\$2250.00, AMC47329/\$6875.00	MAINT 2009	- n/a -	9125.00
<b>TOTAL:</b>					<b>\$9,125.00</b>

## PAYMENT INFORMATION

1	AMOUNT:	2250.00	POSTMARKED:	08/11/2008
	TYPE:	CHECK	RECEIVED:	08/13/2008
	CHECK NO:	0000386160		
	NAME:	ASARCO LLC P.O. BOX 5747 TUCSON AZ 85703 US		
2	AMOUNT:	6875.00	POSTMARKED:	08/11/2008
	TYPE:	CHECK	RECEIVED:	08/13/2008
	CHECK NO:	002785		
	NAME:	SANTA CRUZ JOINT VENTURE P.O. BOX 5747 TUCSON AZ 85703 US		

## REMARKS

This receipt was generated by the automated BLM Collections and Billing System and is a paper representation of a portion of the official electronic record contained therein.



Amc 17283

333007

47300

July 12, 2012

Arizona State Office  
Bureau of Land Management  
Department of the Interior  
Suite 800  
One North Central Avenue  
Phoenix, AZ 85004-4427  
602-417-9200

RECEIVED  
BLM AZ STATE OFFICE  
2012 JUL 16 P 12:11  
PHOENIX, ARIZONA

**Notice of Intent to Hold and Payment of Annual Claim Maintenance Fee**

Dear Sir or Madam:

The Final Rule as published in the Federal Register implements provisions of the Interior Department and related agencies, Appropriations Act of 2003 (the "Act") requires an annual rental fee of \$140.00 for each unpatented mining claim and site located and held under the General Mining Law of 1872.

This will serve as notice that ASARCO LLC, a Delaware limited liability company, whose address for purposes of this filing is **5285 East Williams Circle, Suite 2000, Tucson, AZ 85711** intends to hold the 18 mining claims and / or mill sites described in Exhibit A attached herewith, by payment of the annual claim maintenance fee of \$140.00 per claim or site. The total amount owed therefore is \$2,520.00. A check is enclosed herewith and submitted as payment of the rental fee in lieu of assessment work, to hold these claims for the year ending September 1, 2013.

The attached Exhibit A lists the individual claim names, BLM serial numbers, and the book and page number for the county records. The claims and/or sites are located in Santa Cruz County, AZ

The recorded documents and any notices of acknowledgments concerning the above mentioned claims should be sent to my attention at the address listed above.

Sincerely,

**ENTERED INTO COMPUTER**

J. Chris Pfahl  
Agent for Asarco LLC  
Enclosures

JUL 24 2012 PB

ALL ARE 20.66 Lode's  
PB

NO. OF CLAIMS 18  
AMOUNT \$2520.00  
RECEIPT NO. 2409271  
INIT. CPH

\*\* BLM-ASO\*\*

Amc 17283

333007

**EXHIBIT A**

**ASARCO LLC  
LODE MINING CLAIMS  
SANTA CRUZ COUNTY, ARIZONA**

**VENTURA  
CLAIM GROUP**

**Name of Claim    Docket    Page Nos.    BLM Serial  
No. AMC**

1	West 137N	174	58	17334
2	West 138N	174	59	17335
3	West 139A	60	251	17306
4	West 140A	60	252	17307
5	West 141A	60	253	17308
6	West 142A	60	254	17309
7	West 143	57	572	17283
8	West 166	56	166	17289
9	West 168	56	168	17291
10	West 170	56	170	17293
11	M-129	659	550	333007
12	M-130	659	552	333008
13	M131	659	554	333009
14	M-132	659	556	333010
15	M-133	659	558	333011
16	M-134	659	560	333012
17	M-135	659	562	333013
18	M-136	659	564	333014

**ENTERED INTO COMPUTER**

JUL 24 2012 *RB*

RECEIVED  
BLM AZ STATE OFFICE  
2012 JUL 16 P 12:11  
PHOENIX, ARIZONA



July 12, 2012

Arizona State Office  
Bureau of Land Management  
Department of the Interior  
Suite 800  
One North Central Avenue  
Phoenix, AZ 85004-4427  
602-417-9200

RECEIVED  
BLM AZ STATE OFFICE  
2012 JUL 16 P 12:11  
PHOENIX, ARIZONA

**Notice of Intent to Hold and Payment of Annual Claim Maintenance Fee**

Dear Sir or Madam:

The Final Rule as published in the Federal Register implements provisions of the Interior Department and related agencies, Appropriations Act of 2003 (the "Act") requires an annual rental fee of \$140.00 for each unpatented mining claim and site located and held under the General Mining Law of 1872.

This will serve as notice that ASARCO LLC, a Delaware limited liability company, whose address for purposes of this filing is **5285 East Williams Circle, Suite 2000, Tucson, AZ 85711** intends to hold the 55 mining claims and / or mill sites described in Exhibit A attached herewith, by payment of the annual claim maintenance fee of \$140.00 per claim or site. The total amount owed therefore is \$7,700.00. A check is enclosed herewith and submitted as payment of the rental fee in lieu of assessment work, to hold these claims for the year ending September 1, 2013.

The attached Exhibit A lists the individual claim names, BLM serial numbers and the book and page number for the county records. The claims and/or sites are located in Pinal County, AZ

The recorded documents and any notices of acknowledgments concerning the above mentioned claims should be sent to my attention at the address listed above.

Sincerely,

J. Chris Pfahl  
Agent for Asarco LLC  
Enclosures

**ENTERED INTO COMPUTER**

JUL 24 2012 PB

ALL ARE 20.66 Acre Lodes.  
PB

NO. OF CLAIMS 55  
AMOUNT \$7700.00  
RECEIPT NO. 2609271  
INIT. JCF  
\*\* BLM-ASO\*\*



EXHIBIT A

AMC 47300

ASARCO LLC  
LODE MINING CLAIMS  
PINAL COUNTY, ARIZONA

SANTA CRUZ  
CLAIM GROUP

Name of Claim    Book    Page Nos.    BLM Serial No. AMC

	Name of Claim	Book	Page Nos.	BLM Serial No. AMC
1	NIK #1	761	127	47329
2	NIK #2	761	128	47330
3	NIK #3	761	129	47331
4	NIK #4	761	130	47332
5	NIK #5	761	131	47333
6	NIK #6	761	132	47334
7	NIK #7	761	133	47335
8	NIK #8	761	134	47336
9	NIK #9	761	135	47337
10	NIK #10	761	136	47338
11	NIK #11	761	137	47339
12	NIK #12	761	138	47340
13	NIK #13	761	139	47341
14	NIK #14	761	140	47342
15	NIK #15	761	141	47343
16	NIK #16	761	142	47344
17	NIK #17	761	143	47345
18	NIK #18	761	144	47346
19	NIK #19	761	145	47347
20	NIK #20	761	146	47348
21	NIK #21	761	147	47349
22	NIK #22	761	148	47350
23	NIK #23	761	149	47351
24	NIK #24	761	150	47352
25	NIK #25	761	151	47353
26	NIK #26	761	152	47354
27	NIK #27	761	153	47355
28	NIK #28	761	154	47356
29	NIK #29	761	155	47357
30	NIK #30	761	156	47358
31	NIK #31	761	157	47359
32	NIK #32	761	158	47360
33	NIK #33	761	159	47361
34	NIK #34	761	160	47362
35	NIK #35	761	161	47363
36	NIK #36	761	162	47364
37	NIK #37	761	163	47365
38	NIK #38	761	164	47366
39	NIK #39	761	165	47367

ENTERED INTO COMPUTER

JUL 24 2012 PB

RECEIVED  
BLM AZ STATE OFFICE  
2012 JUL 16 P 12:11  
PHOENIX, ARIZONA

EXHIBIT A

ASARCO LLC  
LODE MINING CLAIMS  
PINAL COUNTY, ARIZONA

SANTA CRUZ  
CLAIM GROUP

Name of Claim	Book	BLM Serial		
		Page Nos.	No.	AMC
40	NIK #40	761	166	47368
41	NIK #41	761	167	47369
42	NIK #50	761	176	47370
43	NIK #51	761	177	47371
44	NIK #52	761	178	47372
45	NIK #53	761	179	47373
46	NIK #54	761	180	47374 ↗
47	CHAVO #42	785	415	47320 ↘
48	CHAVO #43	785	416	47321
49	CHAVO #44	785	417	47322
50	CHAVO #45	785	418	47323
51	CHAVO #46	785	419	47324
52	CHAVO #47	785	420	47325
53	CHAVO #48	785	421	47326
54	CHAVO #49	785	422	47327
55	CHAVO #55	785	414	47328 ↗

RECEIVED  
BLM AZ STATE OFFICE  
2012 JUL 16 P 12:11  
PHOENIX, ARIZONA

**United States Department of the Interior**  
**Bureau of Land Management**  
 LANDS/RECREATION & PLANNING  
 ONE N CENTRAL AVE  
 PHOENIX, AZ 85004 -2203  
 Phone: 602-417-9200

Receipt

No: 2609271

<b>Transaction #:</b> 2689410	<b>ENTERED INTO COMPUTER</b>
<b>Date of Transaction:</b> 07/16/2012	
<b>CUSTOMER:</b>	JUL 24 2012 <i>LB</i>
ASARCO LLC 5285 E WILLIAMS CIR STE 2000 TUCSON, AZ 85711-7711 US	

LINE #	QTY	DESCRIPTION	REMARKS	UNIT PRICE	TOTAL
1	1.00	LOCATABLE MINERALS / MINING CLAIMS-NOT NEW-UNADJUD, ONE AUTH NO. ONLY / MINING CLAIM MONEY RECEIVED <b>CASES: AMC17334/\$2520.00</b>	MAINT FEE PYMNT (18) 2013 / NOI	- n/a -	2520.00
2	1.00	LOCATABLE MINERALS / MINING CLAIMS-NOT NEW-UNADJUD, ONE AUTH NO. ONLY / MINING CLAIM MONEY RECEIVED <b>CASES: AMC47329/\$7700.00</b>	MAINT FEE PYMNT (55) 2013 / NOI	- n/a -	7700.00
<b>TOTAL:</b>					<b>\$10,220.00</b>

PAYMENT INFORMATION			
1	AMOUNT:	10220.00	POSTMARKED: N/A
	TYPE:	CHECK	RECEIVED: 07/16/2012
	CHECK NO:	5402	
	NAME:	ASARCO LLC 5285 E WILLIAMS CIR STE 2000 TUCSON AZ 85711-7711 US	

REMARKS

This receipt was generated by the automated BLM Collections and Billing System and is a paper representation of a portion of the official electronic record contained therein.



Message:

73 ROWS RETRIEVED

CBS Export Results Report

Include Resolved Records

Record Status

- Error Records (E/M/I)
- Accepted Records (A/W)
- "On Hold" Records (H)
- All Records (for s/n or receipt nr)
- Exported, No Results From CBS
- New (not yet exported)

Search Criteria

Enter export Date (mm/dd/yyyy) | ALL  
 Serial Number match (optional) |  
 Receipt Nr (optional) | 2609271  
 Export Nr (exclusive) |  
 LR2000 User (defaults to login) | ALL

Query

Reset

Responsible Area (Errors Only)

- User (U,X)
- Programmer (P,X)
- All (U,P,X)

User Guide

	Resend?	Export Nr	A/D	Serial Nr	Mult	Code	S Amount	Remarks	Receipt Nr	LR2000 User	#Msg	Resolved?	OK	Stat1	Area	CBS Msg 1	Stat2	Area	Msg 2	CBS 392 ID	392 S Amt	Action Update Date	Resend	Resend Orig
1	<input type="checkbox"/>	3542400	A	AMC17334		682	140.00	2013	2609271	PAULINEB		<input type="checkbox"/>								1807940	2520.00	7/24/2012 14:17		
2	<input type="checkbox"/>	3542401	A	AMC17335		682	140.00	2013	2609271	PAULINEB		<input type="checkbox"/>								1807940	2520.00	7/24/2012 14:17		
3	<input type="checkbox"/>	3542402	A	AMC17306		682	140.00	2013	2609271	PAULINEB		<input type="checkbox"/>								1807940	2520.00	7/24/2012 14:17		
4	<input type="checkbox"/>	3542403	A	AMC17307		682	140.00	2013	2609271	PAULINEB		<input type="checkbox"/>								1807940	2520.00	7/24/2012 14:17		
5	<input type="checkbox"/>	3542404	A	AMC17308		682	140.00	2013	2609271	PAULINEB		<input type="checkbox"/>								1807940	2520.00	7/24/2012 14:17		
6	<input type="checkbox"/>	3542405	A	AMC17309		682	140.00	2013	2609271	PAULINEB		<input type="checkbox"/>								1807940	2520.00	7/24/2012 14:17		
7	<input type="checkbox"/>	3542406	A	AMC17283		682	140.00	2013	2609271	PAULINEB		<input type="checkbox"/>								1807940	2520.00	7/24/2012 14:17		
8	<input type="checkbox"/>	3542407	A	AMC17289		682	140.00	2013	2609271	PAULINEB		<input type="checkbox"/>								1807940	2520.00	7/24/2012 14:18		
9	<input type="checkbox"/>	3542408	A	AMC17291		682	140.00	2013	2609271	PAULINEB		<input type="checkbox"/>								1807940	2520.00	7/24/2012 14:18		
10	<input type="checkbox"/>	3542409	A	AMC17293		682	140.00	2013	2609271	PAULINEB		<input type="checkbox"/>								1807940	2520.00	7/24/2012 14:18		
11	<input type="checkbox"/>	3542410	A	AMC333007		682	140.00	2013	2609271	PAULINEB		<input type="checkbox"/>								1807940	2520.00	7/24/2012 14:18		
12	<input type="checkbox"/>	3542411	A	AMC333008		682	140.00	2013	2609271	PAULINEB		<input type="checkbox"/>								1807940	2520.00	7/24/2012 14:18		
13	<input type="checkbox"/>	3542412	A	AMC333009		682	140.00	2013	2609271	PAULINEB		<input type="checkbox"/>								1807940	2520.00	7/24/2012 14:18		
14	<input type="checkbox"/>	3542413	A	AMC333010		682	140.00	2013	2609271	PAULINEB		<input type="checkbox"/>								1807940	2520.00	7/24/2012 14:18		
15	<input type="checkbox"/>	3542414	A	AMC333011		682	140.00	2013	2609271	PAULINEB		<input type="checkbox"/>								1807940	2520.00	7/24/2012 14:18		
16	<input type="checkbox"/>	3542415	A	AMC333012		682	140.00	2013	2609271	PAULINEB		<input type="checkbox"/>								1807940	2520.00	7/24/2012 14:18		
17	<input type="checkbox"/>	3542416	A	AMC333013		682	140.00	2013	2609271	PAULINEB		<input type="checkbox"/>								1807940	2520.00	7/24/2012 14:18		
18	<input type="checkbox"/>	3542417	A	AMC333014		682	140.00	2013	2609271	PAULINEB		<input type="checkbox"/>								1807940	2520.00	7/24/2012 14:18		
19	<input type="checkbox"/>	3542418	A	AMC47320		682	140.00	2013	2609271	PAULINEB		<input type="checkbox"/>								1807941	7700.00	7/24/2012 14:23		
20	<input type="checkbox"/>	3542419	A	AMC47321		682	140.00	2013	2609271	PAULINEB		<input type="checkbox"/>								1807941	7700.00	7/24/2012 14:23		

July 5, 2011



RECEIVED  
BLM AZ STATE OFFICE  
2011 JUL 11 A 10:30  
PHOENIX, ARIZONA

Arizona State Office  
Bureau of Land Management  
Department of the Interior  
Suite 800  
One North Central Avenue  
Phoenix, AZ 85004-4427  
602-417-9200

Amc 17283

Amc 333007

**Notice of Intent to Hold and Payment of Annual Claim Maintenance Fee**

Dear Sir or Madam:

The Final Rule as published in the Federal Register implements provisions of the Interior Department and related agencies, Appropriations Act of 1993 (the "Act") requires an annual rental fee of \$140.00 for each unpatented mining claim and site located and held under the General Mining Law of 1872.

This will serve as notice that ASARCO LLC, a Delaware limited liability company, whose address for purposes of this filing is **5285 East Williams Circle, Suite 2000, Tucson, AZ 85711** intends to hold the 18 mining claims and / or mill sites described in Exhibit A attached herewith, by payment of the annual claim maintenance fee of \$140.00 per claim or site. The total amount owed therefore is \$2,520.00. A check is enclosed herewith and submitted as payment of the rental fee in lieu of assessment work, to hold these claims for the year ending September 1, 2012.

The attached Exhibit A lists the individual claim names, BLM serial numbers and the book and page number for the county records. The claims and/or sites are located in Santa Cruz County, AZ

The recorded documents and any notices of acknowledgments concerning the above mentioned claims should be sent to my attention at the address listed above.

Sincerely,

Thomas M. Simpson  
Agent for Asarco LLC  
Enclosures

NO. OF CLAIMS	<u>18</u>
AMOUNT	<u>2520.</u>
RECEIPT NO.	<u>2379167</u>
INIT.	<u>sc</u>

**\*\* BLM-ASO\*\***

JUL 15 2011 cm



## EXHIBIT A

### TO NOTICE OF INTENT TO HOLD AND PAYMENT OF ANNUAL CLAIM MAINTENANCE FEE VENTURA PROJECT ASARCO LLC

The following contiguous group of unpatented claims are situated in the Palmetto Mining District, Santa Cruz County, Arizona. The Locations Notices of which are of record in the office of the County Recorder of Santa Cruz County, Arizona, and the Bureau of Land Management serial numbers are filed at Phoenix, Arizona.

Name of Claim	Docket	Page Nos.	BLM Serial No. A MC
West 137N	174	58	17334 ✓
West 138N	174	59	17335 ✓
West 139A	60	251	17306 ✓
West 140A	60	252	17307 ✓
West 141A	60	253	17308 ✓
West 142A	60	254	17309 ✓
West 143	57	572	17283 ✓
West 166	56	166	17289 ✓
West 168	56	168	17291 ✓
West 170	56	170	17293 ✓
M-129	659	550	333007 ✓
M-130	659	552	333008 ✓
M131	659	554	333009 ✓
M-132	659	556	333010 ✓
M-133	659	558	333011 ✓
M-134	659	560	333012 ✓
M-135	659	562	333013 ✓
M-136	659	564	333014 ✓

All of said claims are located in Sections 25 and 36, Township 22 South, Range 15 East; and Sections 1, 2, 11, and 12, Township 23 South, Range 15 East, G&SRB&M.

18 claims @ \$140/each = \$2,520.00

RECEIVED  
STATE OFFICE  
JUL 11 A 10:30  
PHOENIX, ARIZONA

**United States Department of the Interior**  
**Bureau of Land Management**  
 LANDS/RECREATION & PLANNING  
 ONE N CENTRAL AVE  
 PHOENIX, AZ 85004 -2203  
 Phone: 602-417-9200

Receipt

No: 2379167

<b>Transaction #:</b> 2454071	
<b>Date of Transaction:</b> 07/11/2011	
<b>CUSTOMER:</b>	
ASARCO LLC-ATTEN: THOMAS SIMPSON 5285 E WILLIAMS CIR STE 2000 TUCSON, AZ 85711-7711 US	

LINE #	QTY	DESCRIPTION	REMARKS	UNIT PRICE	TOTAL
1	1.00	LOCATABLE MINERALS / MINING CLAIMS-NOT NEW-UNADJUD, ONE AUTH NO. ONLY / MINING CLAIM MONEY RECEIVED <b>CASES: AMC17334/\$2520.00</b>	MAINT (18) 2012	- n/a -	2520.00
<b>TOTAL:</b>					<b>\$2,520.00</b>

PAYMENT INFORMATION			
1	AMOUNT:	2520.00	POSTMARKED: N/A
	TYPE:	CHECK	RECEIVED: 07/11/2011
	CHECK NO:	4869	
	NAME:	ASARCO LLC-ATTEN: THOMAS SIMPSON 5285 E WILLIAMS CIR STE 2000 TUCSON AZ 85711-7711 US	

<b>REMARKS</b>

This receipt was generated by the automated BLM Collections and Billing System and is a paper representation of a portion of the official electronic record contained therein.



AMC 17283

333007

July 13, 2010

Arizona State Office  
Bureau of Land Management  
Department of the Interior  
Suite 800  
One North Central Avenue  
Phoenix, AZ 85004-4427  
602-417-9200

**Notice of Intent to Hold and Payment of Annual Claim Maintenance Fee**

Dear Sir or Madam:

The Final Rule as published in the Federal Register implements provisions of the Interior Department and related agencies, Appropriations Act of 1993 (the "Act") requires an annual rental fee of \$140.00 for each unpatented mining claim and site located and held under the General Mining Law of 1872.

This will serve as notice that ASARCO LLC, a Delaware limited liability company, whose address for purposes of this filing is **5285 East Williams Circle, Suite 2000, Tucson, AZ 85711** intends to hold the 18 mining claims and / or mill sites described in Exhibit A attached herewith, by payment of the annual claim maintenance fee of \$140.00 per claim or site. The total amount owed therefore is \$2,520.00. A check is enclosed herewith and submitted as payment of the rental fee in lieu of assessment work, to hold these claims for the year ending September 1, 2011.

The attached Exhibit A lists the individual claim names, BLM serial numbers and the book and page number for the county records. The claims and/or sites are located in Santa Cruz County, AZ

The recorded documents and any notices of acknowledgments concerning the above mentioned claims should be sent to my attention at the address listed above.

Sincerely,

Thomas M. Simpson  
Agent for Asarco LLC  
Enclosures

**ENTERED INTO COMPUTER**

JUL 27 2010 PB

PHOENIX, ARIZONA

2010 JUL 22 A 10:05

RECEIVED  
FLM AZ STATE OFFICE

**EXHIBIT A**

**TO NOTICE OF INTENT TO HOLD AND  
PAYMENT OF ANNUAL CLAIM MAINTENANCE FEE  
VENTURA PROJECT  
ASARCO LLC**

The following contiguous group of unpatented claims are situated in the Palmetto Mining District, Santa Cruz County, Arizona. The Locations Notices of which are of record in the office of the County Recorder of Santa Cruz County, Arizona, and the Bureau of Land Management serial numbers are filed at Phoenix, Arizona.

Name of Claim	Docket	Page Nos.	BLM Serial No. A MC
West 137N	174	58	17334
West 138N	174	59	17335
West 139A	60	251	17306
West 140A	60	252	17307
West 141A	60	253	17308
West 142A	60	254	17309
West 143	57	572	17283
West 166	56	166	17289
West 168	56	168	17291
West 170	56	170	17293
M-129	659	550	333007
M-130	659	552	333008
M131	659	554	333009
M-132	659	556	333010
M-133	659	558	333011
M-134	659	560	333012
M-135	659	562	333013
M-136	659	564	333014

All of said claims are located in Sections 25 and 36, Township 22 South, Range 15 East; and Sections 1, 2, 11, and 12, Township 23 South, Range 15 East, G&SRB&M.

18 claims @ \$140/each = \$2,520.00

PHOENIX, ARIZONA

2010 JUL 22 A 10: 05

RECEIVED  
BLM AZ STATE OFFICE

NO. OF CLAIMS

AMOUNT

RECEIPT NO.

INIT.

18  
2,520  
2175481  
JMC

\*\* BLM-ASO\*\*

United States Department of the Interior  
 Bureau of Land Management  
 LANDS/RECREATION & PLANNING  
 ONE N CENTRAL AVE  
 PHOENIX, AZ 85004 -2203  
 Phone:

Receipt

No: 2175481

<b>Transaction #:</b> 2245002		<b>ENTERED INTO COMPUTER</b>
<b>Date of Transaction:</b> 07/22/2010		
<b>CUSTOMER:</b>	ASARCO LLC 5285 E WILLIAMS CIR STE 2000 TUCSON, AZ 85711-7711 US	JUL 27 2010 /B

LINE #	QTY	DESCRIPTION	REMARKS	UNIT PRICE	TOTAL
1	1.00	LOCATABLE MINERALS / MINING CLAIMS-NOT NEW-UNADJUD, ONE AUTH NO. ONLY / MINING CLAIM MONEY RECEIVED CASES: AMC17334/\$2520.00	MAINT 2011/18	- n/a -	2520.00
<b>TOTAL:</b>					<b>\$2,520.00</b>

PAYMENT INFORMATION			
1	AMOUNT:	2520.00	POSTMARKED: N/A
	TYPE:	CHECK	RECEIVED: 07/22/2010
	CHECK NO:	4284	
	NAME:	ASARCO LLC 5285 E WILLIAMS CIR STE 2000 TUCSON AZ 85711-7711 US	

REMARKS

This receipt was generated by the automated BLM Collections and Billing System and is a paper representation of a portion of the official electronic record contained therein.



AMC17334

AMC 333007

**Authorized Date**06/25/2010

**Instructions to Accounts**

AZ BLM REFUND \$2,250.00 TO ASARCO LLC FOR DUPLICATE  
MAINTENANCE FEES PAID ON AMC17283, AMC17289,  
AMC17291, AMC17293, AMC17306-AMC17309, AMC17334-  
AMC17335, AND AMC333007-AMC333014. RECEIPT #1760010.

**Login ID**4105

**Entry Date**06/25/2010

**Total Amount**\$2,250.00




Sirita K  
Benally/AZSO/AZ/BLM/DOI  
06/10/2010 09:10 AM

To Amy Thrower/AZSO/AZ/BLM/DOI@BLM  
cc Rod Ebert/AZSO/AZ/BLM/DOI@BLM  
bcc  
Subject Re: Aging Analysis

Response in "red"... Thanks!

SIRITA BENALLY  
ARIZONA STATE OFFICE  
602-417-9562  
602-417-9556 (FAX)  
Amy Thrower/AZSO/AZ/BLM/DOI



Amy  
Thrower/AZSO/AZ/BLM/DOI  
06/09/2010 11:09 AM

To Sirita K Benally/AZSO/AZ/BLM/DOI@BLM  
cc  
Subject Aging Analysis

Hi Sirita,

There are some items on the aging analysis that I know have been refunded. I'm not sure why they are still here - maybe they are cancelled checks?? Can you check on them?

Rod authorized these:

	Receipt #	Receipt Date	Amount
ASARCO Authorized 8/31/09 (cancelled ck)	1760010	8/13/08	2250
MSI Association Authorized 4/29/09 (no email or cbs history that did get done)	1949095	6/30/09	15
Daniel Tapia email requested Credit Card Reversal 4/13/10 (Done)	1985376	8/24/09	420
Atlas Moly Corp Authorized 10/26/09 (cancelled)	1988817	8/27/09	140
Tony Masciotra email requested Credit Card Reversal 4/23/10 (done)	1998609	9/09/09	2520
Wickenburg Holdings email requested Credit Card Reversal 4/26/10 (done)	2073212	1/25/10	105

I authorized:

Spraggins Family Living Trust #2100304479862, issued 03/04/10)	1822164	11/19/08	10 (ck)
---	---------	----------	---------



Rod  
Ebert/AZSO/AZ/BLM/DOI  
04/22/2010 09:09 AM

To: Sirita K Benally/AZSO/AZ/BLM/DOI@BLM  
cc  
bcc  
Subject: Refund-Transversal Form for ACCTS - April 22, 2010 - Credit Card

Good Morning, Sirita.

This is a single credit card reversal -



Refund-Transversal Form for ACCTS - April 22, 2010 - Credit Card.docx

I may have more to send today. I will try and send those on one form.

Thanks very much. If you can let me know when it's completed that would be great - I can rid my area of the casefiles.

Rod

AMC 17283  
AMC 333007

Rod  
Ebert/AZSO/AZ/BLM/DOI  
12/08/2009 08:46 AM

To TMasciotra@xstratacopper.ca  
cc  
bcc

Subject Maintenance Fee Payment Dispositions

Tony, I have looked into the situation regarding the maintenance fee payments for AMC17283, AMC17289, AMC17291, AMC17293, AMC17306-17309, AMC17334-17335, and AMC333007-AMC333014.

BLM records show ASARCO as owner of AMC333007 - AMC333014.  
BLM records show Noranda Expl as owner of AMC17283, AMC17289, AMC17291, AMC17293, AMC17306-AMC17309, AMC17334-AMC17335.

2009 payments for the 2010 Assessment Year: both you, Tony Masciotra, and ASARCO made timely payments. Therefore, as soon as possible, each payer will have the claims that are in their names credited and a refund authorized for those claims paid for but which were not owned by the payer.

BLM records show ASARCO as owner of AMC333007 - AMC333014.  
BLM records show Noranda Expl as owner of AMC17283, AMC17289, AMC17291, AMC17293, AMC17306-AMC17309, AMC17334-AMC17335.

2008 payments for the 2009 Assessment Year: both you, Tony Masciotra, (receipt # 1769664) and ASARCO (receipt #1760010) made timely payments. However, there is no record of a response from ASARCO to the Request for Disposition of Multiple Payment letter. Therefore, all claims were credited as paid by your receipt (# 1769664) and a refund was authorized to ASARCO for all 18 mining claims listed above. Our records also show that the refund was forwarded from our Accounts Department to be issued.

2007 payments for the 2008 Assessment Year: payments were received by Noranda Finance Holdings (receipt #1522311) and ASARCO (receipt #1509506). Refunds were authorized for those claims not in the payer's name in BLM records.\*

\* CBS Details shows refund to Noranda for \$1000  
this would be correct since AMC333007-014 are owned  
by ASARCO  
However, CBS Details shows a refund to ASARCO for  
\$12



United States Department of the Interior



BUREAU OF LAND MANAGEMENT  
Arizona State Office  
One North Central Avenue, Suite 800  
Phoenix, Arizona 85004-4427  
www.blm.gov/az/

March 24, 2009

ASARCO 1760010 8/13/08

Verify  
letters

in  
casefile

CERTIFIED MAIL - RETURN RECEIPT REQUESTED

NOTICE

Tom MacLennan, Inc.  
100 King Street West #7200  
Toronto, Ontario  
Canada M5X 1E3  
707 2680 0000 8514 5197

- : AMC17283, AMC17289, AMC17291,
- : AMC17293, AMC17306-17309,
- : AMC17334-17335, AMC333007-333014 ASARCO
- : West143, West166, West168, West170,
- : West139A-West142A, West137N-West138N,
- : M129-M136

ASARCO LLC  
P.O. Box 5747  
Tucson, Arizona 85703  
7007 2680 0000 8514 5197

Request for Disposition of Multiple Payment

According to our records, the 2009 maintenance fee payment for the mining claim(s) listed above was/were paid by the two parties listed above. The Bureau of Land Management (BLM) cannot retain multiple maintenance fee payments for a mining claim.

We require written notification regarding the disposition of your payment. We can keep your payment for the 2009 assessment year, refund your payment, or apply it to the next assessment year (2010 maintenance fee that is due on or before September 1, 2009).

Please respond within 30 days of your receipt of this notice, addressing your own payment only. If we do not receive a response from either party within those 30 days, the payment received first will be kept and the other refunded. If only one request is received, that request will be honored. If we receive conflicting requests from both parties, the following priority will be applied: If only one party is listed in BLM records as a claim owner, their request will be honored; and, if both or neither party is listed as claim owners, priority will be given to the payment received first. The case file will be noted that both payments were timely received.



# United States Department of the Interior

BUREAU OF LAND MANAGEMENT

Arizona State Office

One North Central Avenue, Suite 800

Phoenix, Arizona 85004-4427

[www.blm.gov/az/](http://www.blm.gov/az/)

March 24, 2009



In Reply Refer To:  
3800 (AZ-933) RE  
AMC17283/AMC333007

CERTIFIED MAIL - RETURN RECEIPT REQUESTED

## NOTICE

Tony Masciotra	:	AMC17283, AMC17289, AMC17291,
100 King Street West #7200	:	AMC17293, AMC17306-17309,
Toronto, Ontario	:	AMC17334-17335, AMC333007-333014
Canada M5X1E3	:	West143, West166, West168, West170,
7007 2680 0000 8514 4381	:	West139A-West142A, West137N-West138N,
	:	M129-M136
ASARCO LLC	:	
P.O. Box 5747	:	
Tucson, Arizona 85703	:	
7007 2680 0000 8514 5197	:	

### Request for Disposition of Multiple Payment

According to our records, the 2009 maintenance fee payment for the mining claim(s) listed above was/were paid by the two parties listed above. The Bureau of Land Management (BLM) cannot retain multiple maintenance fee payments for a mining claim.

We require written notification regarding the disposition of your payment. We can keep your payment for the 2009 assessment year, refund your payment, or apply it to the next assessment year (2010 maintenance fee that is due on or before September 1, 2009).

Please respond within 30 days of your receipt of this notice, addressing your own payment only. If we do not receive a response from either party within those 30 days, the payment received first will be kept and the other refunded. If only one request is received, that request will be honored. If we receive conflicting requests from both parties, the following priority will be applied: If only one party is listed in BLM records as a claim owner, their request will be honored; and, if both or neither party is listed as claim owners, priority will be given to the payment received first. The case file will be noted that both payments were timely received.

NORANDA EXPLORATION INC.  
P.O. BOX 1802  
SIKESTON, MO 63801

March 31, 2009

Bureau of Land Management  
Arizona State Office  
Mining Claims Section  
One North Central Avenue  
Suite 800  
Phoenix, AZ 85004-4427

Dear Mr. Alvin Burch,

Re: Request for Disposition of Multiple Payments

Reference is made to your letter dated March 24, 2009 (copy attached), wherein you advised us to contact your office as to the maintenance of our claims. Accordingly, please keep our payment for the 2009 assessment year.

The recorded documents and any notice of acknowledgements concerning the above mentioned claims should be sent to my attention at the address listed below:

Tony Masciotra  
100 King Street West  
Suite 7200  
Toronto Ontario M5X 1E3  
Phone 416-775-1227  
Fax 416-775-1293

Sincerely,



Tony Masciotra  
Sr. Property Administrator  
Enclosures





to ALVIN L. BURCH  
company name BUREAU OF LAND MANAGEMENT  
fax 602-417-9490  
from TONY MASCIOTRA  
date MARCH 31, 2003  
cc  
number of pages (including coversheet) 4

MR BURCH.

Please fax me @ 416 775-1293 to confirm that you have received our notice.

Thank you  
Tony Masciotra  
TONY MASCIOTRA

100 King St. W Toronto Ontario M5X 1E3 Canada  
Tel +1 (416) 775 1227 Fax +1 (416) 775 1293 www.xstrata.com

If additional information is required, please contact Rod Ebert at 602-417-9397. Please include your AMC serial numbers on all correspondence.

Sincerely,



Alvin L. Burch  
Group Administrator  
Renewable and Minerals Resources

And 602 417 9490.



United States Department of the Interior  
 Bureau of Land Management  
 BUSINESS & SUPPORT SVCS DIV  
 ONE N CENTRAL AVE SUITE 800  
 PHOENIX, AZ 85004 -4427  
 Phone: (602) 417-9200

Receipt

No:

1769664

<b>Transaction #:</b> 1827345	
<b>Date of Transaction:</b> 08/25/2008	
<b>CUSTOMER:</b>	TONY MASCIOTRA 100 KING ST WEST #7200 TORONTO ONTARIO,CA M5X1E3

LINE #	QTY	DESCRIPTION	REMARKS	UNIT PRICE	TOTAL
1	1.00	LOCATABLE MINERALS / MINING CLAIMS-NOT NEW-UNADJUD,ONE AUTH NO. ONLY / MINING CLAIM MONEY RECEIVED (455) CASES: AMC17334/\$2250.00	MAINT 2009 (18)	- n/a -	2250.00
<b>TOTAL:</b>					<b>\$2,250.00</b>

PAYMENT INFORMATION			
NOTE: Items will appear on credit card statement as "Bureau of Land Mgmt CO".			
1	AMOUNT:	\$2,250.00	POSTMARKED: N/A
	TYPE:	CREDIT CARD	RECEIVED: 08/25/2008
	NAME:	MASCIOTRA, TONY 100 KING ST WEST #7200 TORONTO ONTARIO CA M5X1E3	
	CARD NO:	XXXXXXXXXXXX1002	AUTH CODE: 193792
	NAME ON CARD:	TONY MASCIOTRA	
	EXPIRES:	10/31/2010	
	SIGNATURE:		

REMARKS

This receipt was generated by the automated BLM Collections and Billing System and is a paper representation of a portion of the official electronic record contained therein.

ASARCO - AMC 333007 - 333014

Nor Ex - AMC 17283, AMC 17289, AMC 172  
 AMC 17293, AMC 17306 - 309  
 AMC 17334 - 17335

United States Department of the Interior  
**Bureau of Land Management**  
 BUSINESS & SUPPORT SVCS DIV  
 ONE N CENTRAL AVE SUITE 800  
 PHOENIX, AZ 85004 -4427  
 Phone: (602) 417-9200

Receipt

No: 1760010

<b>Transaction #:</b> 1817499	
<b>Date of Transaction:</b> 08/13/2008	
<b>CUSTOMER:</b>	THOMAS SIMPSON ASARCO LLC P.O. BOX 5747 TUCSON, AZ 85703 US

LINE #	QTY	DESCRIPTION	REMARKS	UNIT PRICE	TOTAL
1	2.00	LOCATABLE MINERALS / MINING CLAIMS- NOT NEW-UNADJUD, ONE AUTH NO. ONLY / MINING CLAIM MONEY RECEIVED CASES: AMC17334/\$2250.00, AMC47329/\$6875.00	MAINT 2009	- n/a -	9125.00
<b>TOTAL:</b>					<b>\$9,125.00</b>

PAYMENT INFORMATION					
1	AMOUNT:	2250.00	POSTMARKED:	08/11/2008	
	TYPE:	CHECK	RECEIVED:	08/13/2008	
	CHECK NO:	0000386160			
	NAME:	ASARCO LLC P.O. BOX 5747 TUCSON AZ 85703 US			
2	AMOUNT:	6875.00	POSTMARKED:	08/11/2008	
	TYPE:	CHECK	RECEIVED:	08/13/2008	
	CHECK NO:	002785			
	NAME:	SANTA CRUZ JOINT VENTURE P.O. BOX 5747 TUCSON AZ 85703 US			

REMARKS

This receipt was generated by the automated BLM Collections and Billing System and is a paper representation of a portion of the official electronic record contained therein.

ASARCO - AMC 333007-333014  
 X Noranda - AMC 17283, AMC 17289  
 AMC 17291, AMC 17293  
 AMC 17306-17309, AMC 17334-335

[http://cbs.blm.gov/cgibin/cbsp/left\\_frame\\_menu](http://cbs.blm.gov/cgibin/cbsp/left_frame_menu)

REFUND AUTHORIZED  
 \$2250 was refunded  
 because the claimant  
 failed to respond to the  
 Notice: Request for Disposition  
 of Multiple Payments  
 3/17/2009  
 RS 8/31/09



United States Department of the Interior  
 Bureau of Land Management  
 BUSINESS & SUPPORT SVCS DIV  
 ONE N CENTRAL AVE SUITE 800  
 PHOENIX, AZ 85004 -4427  
 Phone: (602) 417-9200

Receipt

No: 1760010

Transaction #: 1817499		<b>ENTERED INTO COMPUTER</b>
Date of Transaction: 08/13/2008		
CUSTOMER:	THOMAS SIMPSON ASARCO LLC P.O. BOX 5747 TUCSON, AZ 85703	SEP 04 2008 <i>RB</i> & <i>VERIFIED</i>

LINE #	QTY	DESCRIPTION	REMARKS	UNIT PRICE	TOTAL
1	2.00	LOCATABLE MINERALS / MINING CLAIMS-NOT NEW-UNADJUD, ONE AUTH NO. ONLY / MINING CLAIM MONEY RECEIVED (455) CASES: AMC17334/\$2250.00, AMC47329/\$6875.00	MAINT 2009	73 - n/a -	9125.00
<b>TOTAL:</b>					<b>\$9,125.00</b>

PAYMENT INFORMATION					
1	AMOUNT:	\$6,875.00	POSTMARKED:	8/11/08 0:00	
	TYPE:	CHECK	RECEIVED:	08/13/2008	
	CHECK NO:	002785			
	NAME:	SANTA CRUZ JOINT VENTURE P.O. BOX 5747 TUCSON AZ 85703			
2	AMOUNT:	\$2,250.00	POSTMARKED:	8/11/08 0:00	
	TYPE:	CHECK	RECEIVED:	08/13/2008	
	CHECK NO:	0000386160			
	NAME:	ASARCO LLC P.O. BOX 5747 TUCSON AZ 85703			

REMARKS

This receipt was generated by the automated BLM Collections and Billing System and is a paper representation of a portion of the official electronic record contained therein.

United States Department of the Interior

Bureau of Land Management  
 BUSINESS & SUPPORT SVCS DIV  
 ONE N CENTRAL AVE SUITE 800  
 PHOENIX, AZ 85004 -4427  
 Phone: (602) 417-9200

Receipt

No:

1522311

<b>Transaction #:</b> 1573038	
<b>Date of Transaction:</b> 07/10/2007	
<b>CUSTOMER:</b>	NORFALCO LLC 6050 OAK TREE BLVD STE 190 CLEVELAND, OH 44131-6928

LINE #	QTY	DESCRIPTION	REMARKS	UNIT PRICE	TOTAL
1	1.00	LOCATABLE MINERALS / MINING CLAIMS-NOT NEW-UNADJUD, ONE AUTH NO. ONLY / MINING CLAIM MONEY RECEIVED (455) <b>CASES: AMC17334/\$2250.00</b>	MAIN 2008 (18)	- n/a -	2250.00
<b>TOTAL:</b>					<b>\$2,250.00</b>

PAYMENT INFORMATION					
1	AMOUNT:	\$2,250.00	POSTMARKED:	7/3/07 0:00	
	TYPE:	CHECK	RECEIVED:	07/05/2007	
	CHECK NO:	000052			
	NAME:	NORANDA FINANCE HOLDINGS INC 6050 OAK TREE LVE SUITE 190 INDEPENDENCE OH 44131			

REMARKS

This receipt was generated by the automated BLM Collections and Billing System and is a paper representation of a portion of the official electronic record contained therein.

RECEIVED

AUG 29 2007



**United States Department of the Interior**  
**Bureau of Land Management**  
 BUSINESS & SUPPORT SVCS DIV  
 ONE N CENTRAL AVE SUITE 800  
 PHOENIX, AZ 85004 -4427  
 Phone: (602) 417-9200

Receipt

No: 1509506

<b>Transaction #:</b> 1559950	
<b>Date of Transaction:</b> 06/15/2007	
<b>CUSTOMER:</b>	THOMAS M SIMPSON ASARCO LLC P O BOX 5747 TUCSON,AZ 85703 US

LINE #	QTY	DESCRIPTION	REMARKS	UNIT PRICE	TOTAL
1	1.00	LOCATABLE MINERALS / MINING CLAIMS-NOT NEW-UNADJUD,ONE AUTH NO. ONLY / MINING CLAIM MONEY RECEIVED <b>CASES: AMC17334/\$2250.00</b>	MAINT 2008 (18)	- n/a -	2250.00
<b>TOTAL:</b>					<b>\$2,250.00</b>

PAYMENT INFORMATION			
1	AMOUNT:	-1250.00	POSTMARKED: N/A
	TYPE:	CHECK (REFUND OR DEBIT VOUCHER)	RECEIVED: 06/15/2007
	CHECK NO:	0000353031	
	NAME:	ASARCO LLC P O BOX 5747 TUCSON AZ 85703 US	
2	AMOUNT:	2250.00	POSTMARKED: 06/15/2007
	TYPE:	CHECK	RECEIVED: 06/15/2007
	CHECK NO:	0000353031	
	NAME:	ASARCO LLC P O BOX 5747 TUCSON AZ 85703 US	

REMARKS

This receipt was generated by the automated BLM Collections and Billing System and is a paper representation of a portion of the official electronic record contained therein.



**United States Department of the Interior**  
**Bureau of Land Management**  
 BUSINESS & SUPPORT SVCS DIV  
 ONE N CENTRAL AVE SUITE 800  
 PHOENIX, AZ 85004 -4427  
 Phone: (602) 417-9200

Receipt

No: 1769664

<b>Transaction #:</b> 1827345	
<b>Date of Transaction:</b> 08/25/2008	
<b>CUSTOMER:</b>	TONY MASCIOTRA 100 KING ST WEST #7200 TORONTO ONTARIO,CA M5X1E3 US

LINE #	QTY	DESCRIPTION	REMARKS	UNIT PRICE	TOTAL
1	1.00	LOCATABLE MINERALS / MINING CLAIMS-NOT NEW-UNADJUD,ONE AUTH NO. ONLY / MINING CLAIM MONEY RECEIVED <b>CASES:</b> AMC17334/\$2250.00	MAINT 2009 (18)	- n/a -	2250.00
<b>TOTAL:</b>					<b>\$2,250.00</b>

PAYMENT INFORMATION			
NOTE: Items will appear on credit card statement as "Bureau of Land Mgmt CO".			
1	AMOUNT:	2250.00	POSTMARKED: N/A
	TYPE:	CREDIT CARD	RECEIVED: 08/25/2008
	NAME:	MASCIOTRA, TONY 100 KING ST WEST #7200 TORONTO ONTARIO CA M5X1E3 US	
	CARD NO:	XXXXXXXXXXXX1002	AUTH CODE: 193792
	NAME ON CARD:	TONY MASCIOTRA	
	EXPIRES:	10/2010	
	SIGNATURE:		

REMARKS

This receipt was generated by the automated BLM Collections and Billing System and is a paper representation of a portion of the official electronic record contained therein.

**United States Department of the Interior**

**Bureau of Land Management**  
 BUSINESS & SUPPORT SVCS DIV  
 ONE N CENTRAL AVE SUITE 800  
 PHOENIX, AZ 85004 -4427  
 Phone: (602) 417-9200

Receipt

No: 1522311

<b>Transaction #:</b> 1573038	
<b>Date of Transaction:</b> 07/10/2007	
<b>CUSTOMER:</b>	NORFALCO LLC 6050 OAK TREE BLVD STE 190 CLEVELAND,OH 44131-6928 US

LINE #	QTY	DESCRIPTION	REMARKS	UNIT PRICE	TOTAL
1	1.00	LOCATABLE MINERALS / MINING CLAIMS-NOT NEW-UNADJUD,ONE AUTH NO. ONLY / MINING CLAIM MONEY RECEIVED CASES: AMC17334/\$2250.00	MAIN 2008 (18)	- n/a -	2250.00
<b>TOTAL:</b>					<b>\$2,250.00</b>

PAYMENT INFORMATION			
1	AMOUNT:	-1000.00	POSTMARKED: N/A
	TYPE:	CHECK (REFUND OR DEBIT VOUCHER)	RECEIVED: 07/05/2007
	CHECK NO:	000052	
	NAME:	NORANDA FINANCE HOLDINGS INC 6050 OAK TREE LVE SUITE 190 INDEPENDENCE OH 44131 US	
2	AMOUNT:	2250.00	POSTMARKED: 07/03/2007
	TYPE:	CHECK	RECEIVED: 07/05/2007
	CHECK NO:	000052	
	NAME:	NORANDA FINANCE HOLDINGS INC 6050 OAK TREE LVE SUITE 190 INDEPENDENCE OH 44131 US	

REMARKS

This receipt was generated by the automated BLM Collections and Billing System and is a paper representation of a portion of the official electronic record contained therein.

DEPARTMENT OF THE INTERIOR

BUREAU OF LAND MANAGEMENT

MINING CLAIMS

MC Customer Information - With OUT Legal Description

ACTIVE CLAIMS

Run Date: 12/08/2009 06:33 AM

Page 1 of 1

NORANDA EXPL INC  
 BOX 7176  
 RENO, NV 89510

INT-REL: CLAIMANT

CUSTOMER ID: 53438

<u>Serial No</u>	<u>Claim Name/Number</u>	<u>County</u>	<u>Disposition</u>	<u>Int Rel</u>
AMC17283	WEST #143	SANTA CRUZ	ACTIVE	CLAIMANT
AMC17289	WEST #166	SANTA CRUZ	ACTIVE	CLAIMANT
AMC17291	WEST #168	SANTA CRUZ	ACTIVE	CLAIMANT
AMC17293	WEST #170	SANTA CRUZ	ACTIVE	CLAIMANT
AMC17306	WEST #139A	SANTA CRUZ	ACTIVE	CLAIMANT
AMC17307	WEST #140A	SANTA CRUZ	ACTIVE	CLAIMANT
AMC17308	WEST #141A	SANTA CRUZ	ACTIVE	CLAIMANT
AMC17309	WEST #142A	SANTA CRUZ	ACTIVE	CLAIMANT
AMC17334	WEST #137N	SANTA CRUZ	ACTIVE	CLAIMANT
AMC17335	WEST #138N	SANTA CRUZ	ACTIVE	CLAIMANT

Receipt #

2010 -

2009 -

2008 -

AMC 333007-333014 ASARCO (is owner)

2010 -

2009 -

2008 -



**United States Department of the Interior**  
**Bureau of Land Management**  
 BUSINESS & SUPPORT SVCS DIV  
 ONE N CENTRAL AVE SUITE 800  
 PHOENIX, AZ 85004 -4427  
 Phone: (602) 417-9200

Receipt

No: 1509506

<b>Transaction #:</b> 1559950	
<b>Date of Transaction:</b> 06/15/2007	3/18/2008 - REFUND AUTH.
<b>CUSTOMER:</b>	THOMAS M SIMPSON ASARCO LLC P O BOX 5747 TUCSON, AZ 85703 US

LINE #	QTY	DESCRIPTION	REMARKS	UNIT PRICE	TOTAL
1	1.00	LOCATABLE MINERALS / MINING CLAIMS-NOT NEW-UNADJUD, ONE AUTH NO. ONLY / MINING CLAIM MONEY RECEIVED <b>CASES:</b> AMC17334/\$2250.00	MAINT 2008 (18)	- n/a -	2250.00
<b>TOTAL:</b>					<b>\$2,250.00</b>

PAYMENT INFORMATION			
1	<b>AMOUNT:</b>	-1250.00	<b>POSTMARKED:</b> N/A
	<b>TYPE:</b>	CHECK (REFUND OR DEBIT VOUCHER)	<b>RECEIVED:</b> 06/15/2007
	<b>CHECK NO:</b>	0000353031	
	<b>NAME:</b>	ASARCO LLC P O BOX 5747 TUCSON AZ 85703 US	
2	<b>AMOUNT:</b>	2250.00	<b>POSTMARKED:</b> 06/15/2007
	<b>TYPE:</b>	CHECK	<b>RECEIVED:</b> 06/15/2007
	<b>CHECK NO:</b>	0000353031	
	<b>NAME:</b>	ASARCO LLC P O BOX 5747 TUCSON AZ 85703 US	

REMARKS

This receipt was generated by the automated BLM Collections and Billing System and is a paper representation of a portion of the official electronic record contained therein.

United States Department of the Interior

Bureau of Land Management  
 BUSINESS & SUPPORT SVCS DIV  
 ONE N CENTRAL AVE SUITE 800  
 PHOENIX, AZ 85004 -4427  
 Phone: (602) 417-9200

Receipt

No: 1952925

<b>Transaction #:</b> 2016504	
<b>Date of Transaction:</b> 07/07/2009	
<b>CUSTOMER:</b>	ASARCO LLC 5285 E WILLIAMS CIR TUCSON, AZ 85711-4426 US

LINE #	QTY	DESCRIPTION	REMARKS	UNIT PRICE	TOTAL
1	2.00	LOCATABLE MINERALS / MINING CLAIMS-NOT NEW-UNADJUD, ONE AUTH NO. ONLY / MINING CLAIM MONEY RECEIVED CASES: AMC17334/\$2520.00, AMC47329/\$7700.00		- n/a -	10220.00
<b>TOTAL:</b>					<b>\$10,220.00</b>

PAYMENT INFORMATION					
1	AMOUNT:	10220.00	POSTMARKED:	07/03/2009	
	TYPE:	CHECK	RECEIVED:	07/07/2009	
	CHECK NO:	3530			
	NAME:	ASARCO LLC 5285 E WILLIAMS CIR TUCSON AZ 85711-4426 US			

REMARKS

This receipt was generated by the automated BLM Collections and Billing System and is a paper representation of a portion of the official electronic record contained therein.

ASARCO - Amc 333007 - Amc 333014  
 Nor Ex - Amc 17283, Amc 17289, Amc 17291  
 Amc 17293, Amc 17306-309  
 Amc 17334 - 17335



**United States Department of the Interior**  
**Bureau of Land Management**  
 BUSINESS & SUPPORT SVCS DIV  
 ONE N CENTRAL AVE SUITE 800  
 PHOENIX, AZ 85004 -4427  
 Phone: (602) 417-9200

Receipt

No:

1998609

Transaction #: 2063152  
 Date of Transaction: 09/09/2009

CUSTOMER: TONY MASCIOTRA  
 100 KING ST WEST STE 7200  
 TORONTO ONTARIO  
 CANADA, NS M5X 1E3 CA

LINE #	QTY	DESCRIPTION	REMARKS	UNIT PRICE	TOTAL
1	1.00	LOCATABLE MINERALS / MINING CLAIMS-NOT NEW-UNADJUD, ONE AUTH NO. ONLY / MINING CLAIM MONEY RECEIVED CASES: AMC17334/\$2520.00	MAINT 2010/18	- n/a -	2520.00
<b>TOTAL:</b>					<b>\$2,520.00</b>

**PAYMENT INFORMATION**

NOTE: Items will appear on credit card statement as "Bureau of Land Mgmt CO".

1	AMOUNT:	2520.00	POSTMARKED:	N/A
	TYPE:	CREDIT CARD	RECEIVED:	09/09/2009
	NAME:	MASCIOTRA, TONY 100 KING ST WEST STE 7200 TORONTO ONTARIO CANADA NS M5X 1E3 CA		
	CARD NO:	XXXXXXXXXXXX1002	AUTH CODE:	122502
	NAME ON CARD:	TONY MASCIOTRA		
	EXPIRES:	10/2010		
	SIGNATURE:			

**REMARKS**

This receipt was generated by the automated BLM Collections and Billing System and is a paper representation of a portion of the official electronic record contained therein.

ASARCO - AMC 333007 - 333014

NOVEX - AMC 17283, AMC 17289, AMC 17291

AMC 17293, AMC 17306 - 309

AMC 17334 - 17335



United States Department of the Interior  
 Bureau of Land Management  
 BUSINESS & SUPPORT SVCS DIV  
 ONE N CENTRAL AVE SUITE 800  
 PHOENIX, AZ 85004 -4427  
 Phone: (602) 417-9200

*Plz have  
 accounting take  
 the \$2.00 on  
 receipt #1954149  
 +  
 put it on receipt  
 #1969204 so I can  
 earn it  
 AMC 386046*

Transaction #: 2017741	
Date of Transaction: 07/09/2009	
CUSTOMER:	ASARCO LLC 5285 E WILLIAMS CIR TUCSON, AZ 85711-4426 US

LINE #	QTY	DESCRIPTION	REMARKS	UNIT PRICE	TOTAL
1	118.00	LOCATABLE MINERALS / MINING CLAIMS- NEW, UNADJUD, ONE OR MORE AUTH NOS / NEW MINING CLAIM LOCATION FEE \$30 CASES: AMC396956/\$30.00, AMC396957/\$30.00, AMC396958/\$30.00, AMC396959/\$30.00, AMC396960/\$30.00, AMC396961/\$30.00, AMC396962/\$30.00, AMC396963/\$30.00, AMC396964/\$30.00, AMC396965/\$30.00, AMC396966/\$30.00, AMC396967/\$30.00, AMC396968/\$30.00, AMC396969/\$30.00, AMC396970/\$30.00, AMC396971/\$30.00, AMC396972/\$30.00, AMC396973/\$30.00, AMC396974/\$30.00, AMC396975/\$30.00, AMC396976/\$30.00, AMC396977/\$30.00, AMC396978/\$30.00, AMC396979/\$30.00, AMC396980/\$30.00, AMC396981/\$30.00, AMC396982/\$30.00, AMC396983/\$30.00, AMC396984/\$30.00, AMC396985/\$30.00, AMC396986/\$30.00, AMC396987/\$30.00, AMC396988/\$30.00, AMC396989/\$30.00, AMC396990/\$30.00, AMC396991/\$30.00, AMC396992/\$30.00, AMC396993/\$30.00, AMC396994/\$30.00, AMC396995/\$30.00, AMC396996/\$30.00, AMC396997/\$30.00, AMC396998/\$30.00, AMC396999/\$30.00, AMC397000/\$30.00, AMC397001/\$30.00, AMC397002/\$30.00, AMC397003/\$30.00, AMC397004/\$30.00, AMC397005/\$30.00, AMC397006/\$30.00, AMC397007/\$30.00, AMC397008/\$30.00, AMC397009/\$30.00, AMC397010/\$30.00, AMC397011/\$30.00, AMC397012/\$30.00, AMC397013/\$30.00,		- n/a -	3540.00



	<p>AMC397014/\$30.00, AMC397015/\$30.00,          AMC397016/\$30.00, AMC397017/\$30.00,          AMC397018/\$30.00, AMC397019/\$30.00,          AMC397020/\$30.00, AMC397021/\$30.00,          AMC397022/\$30.00, AMC397023/\$30.00,          AMC397024/\$30.00, AMC397025/\$30.00,          AMC397026/\$30.00, AMC397027/\$30.00,          AMC397028/\$30.00, AMC397029/\$30.00,          AMC397030/\$30.00, AMC397031/\$30.00,          AMC397032/\$30.00, AMC397033/\$30.00,          AMC397034/\$30.00, AMC397035/\$30.00,          AMC397036/\$30.00, AMC397037/\$30.00,          AMC397038/\$30.00, AMC397039/\$30.00,          AMC397040/\$30.00, AMC397041/\$30.00,          AMC397042/\$30.00, AMC397043/\$30.00,          AMC397044/\$30.00, AMC397045/\$30.00,          AMC397046/\$30.00, AMC397047/\$30.00,          AMC397048/\$30.00, AMC397049/\$30.00,          AMC397050/\$30.00, AMC397051/\$30.00,          AMC397052/\$30.00, AMC397053/\$30.00,          AMC397054/\$30.00, AMC397055/\$30.00,          AMC397056/\$30.00, AMC397057/\$30.00,          AMC397058/\$30.00, AMC397059/\$30.00,          AMC397060/\$30.00, AMC397061/\$30.00,          AMC397062/\$30.00, AMC397063/\$30.00,          AMC397064/\$30.00, AMC397065/\$30.00,          AMC397066/\$30.00, AMC397067/\$30.00,          AMC397068/\$30.00, AMC397069/\$30.00,          AMC397070/\$30.00, AMC397071/\$30.00,          AMC397072/\$30.00, AMC397073/\$30.00</p>			
	<p>LOCATABLE MINERALS / MINING CLAIMS-          NEW, UNADJUD, ONE OR MORE AUTH NOS /          NEW MINING CLAIM PROCESSING FEE \$15  <b>CASES:</b> AMC396956/\$15.00, AMC396957/\$15.00,          AMC396958/\$15.00, AMC396959/\$15.00,          AMC396960/\$15.00, AMC396961/\$15.00,          AMC396962/\$15.00, AMC396963/\$15.00,          AMC396964/\$15.00, AMC396965/\$15.00,          AMC396966/\$15.00, AMC396967/\$15.00,          AMC396968/\$15.00, AMC396969/\$15.00,          AMC396970/\$15.00, AMC396971/\$15.00,          AMC396972/\$15.00, AMC396973/\$15.00,          AMC396974/\$15.00, AMC396975/\$15.00,          AMC396976/\$15.00, AMC396977/\$15.00,          AMC396978/\$15.00, AMC396979/\$15.00,          AMC396980/\$15.00, AMC396981/\$15.00,          AMC396982/\$15.00, AMC396983/\$15.00,          AMC396984/\$15.00, AMC396985/\$15.00,          AMC396986/\$15.00, AMC396987/\$15.00,          AMC396988/\$15.00, AMC396989/\$15.00,</p>			



2	118.00	AMC396990/\$15.00, AMC396991/\$15.00, AMC396992/\$15.00, AMC396993/\$15.00, AMC396994/\$15.00, AMC396995/\$15.00, AMC396996/\$15.00, AMC396997/\$15.00, AMC396998/\$15.00, AMC396999/\$15.00, AMC397000/\$15.00, AMC397001/\$15.00, AMC397002/\$15.00, AMC397003/\$15.00, AMC397004/\$15.00, AMC397005/\$15.00, AMC397006/\$15.00, AMC397007/\$15.00, AMC397008/\$15.00, AMC397009/\$15.00, AMC397010/\$15.00, AMC397011/\$15.00, AMC397012/\$15.00, AMC397013/\$15.00, AMC397014/\$15.00, AMC397015/\$15.00, AMC397016/\$15.00, AMC397017/\$15.00, AMC397018/\$15.00, AMC397019/\$15.00, AMC397020/\$15.00, AMC397021/\$15.00, AMC397022/\$15.00, AMC397023/\$15.00, AMC397024/\$15.00, AMC397025/\$15.00, AMC397026/\$15.00, AMC397027/\$15.00, AMC397028/\$15.00, AMC397029/\$15.00, AMC397030/\$15.00, AMC397031/\$15.00, AMC397032/\$15.00, AMC397033/\$15.00, AMC397034/\$15.00, AMC397035/\$15.00, AMC397036/\$15.00, AMC397037/\$15.00, AMC397038/\$15.00, AMC397039/\$15.00, AMC397040/\$15.00, AMC397041/\$15.00, AMC397042/\$15.00, AMC397043/\$15.00, AMC397044/\$15.00, AMC397045/\$15.00, AMC397046/\$15.00, AMC397047/\$15.00, AMC397048/\$15.00, AMC397049/\$15.00, AMC397050/\$15.00, AMC397051/\$15.00, AMC397052/\$15.00, AMC397053/\$15.00, AMC397054/\$15.00, AMC397055/\$15.00, AMC397056/\$15.00, AMC397057/\$15.00, AMC397058/\$15.00, AMC397059/\$15.00, AMC397060/\$15.00, AMC397061/\$15.00, AMC397062/\$15.00, AMC397063/\$15.00, AMC397064/\$15.00, AMC397065/\$15.00, AMC397066/\$15.00, AMC397067/\$15.00, AMC397068/\$15.00, AMC397069/\$15.00, AMC397070/\$15.00, AMC397071/\$15.00, AMC397072/\$15.00, AMC397073/\$15.00		- n/a -	1770.00
		LOCATABLE MINERALS / MINING CLAIMS- NEW, UNADJUD, ONE OR MORE AUTH NOS / NEW MINING CLM MAINT FEE \$125 (1993 CASES: AMC396956/\$125.00, AMC396957/\$125.00, AMC396958/\$125.00, AMC396959/\$125.00, AMC396960/\$125.00, AMC396961/\$125.00, AMC396962/\$125.00, AMC396963/\$125.00, AMC396964/\$125.00, AMC396965/\$125.00,			



3

118.00

AMC396966/\$125.00, AMC396967/\$125.00,  
 AMC396968/\$125.00, AMC396969/\$125.00,  
 AMC396970/\$125.00, AMC396971/\$125.00,  
 AMC396972/\$125.00, AMC396973/\$125.00,  
 AMC396974/\$125.00, AMC396975/\$125.00,  
 AMC396976/\$125.00, AMC396977/\$125.00,  
 AMC396978/\$125.00, AMC396979/\$125.00,  
 AMC396980/\$125.00, AMC396981/\$125.00,  
 AMC396982/\$125.00, AMC396983/\$125.00,  
 AMC396984/\$125.00, AMC396985/\$125.00,  
 AMC396986/\$125.00, AMC396987/\$125.00,  
 AMC396988/\$125.00, AMC396989/\$125.00,  
 AMC396990/\$125.00, AMC396991/\$125.00,  
 AMC396992/\$125.00, AMC396993/\$125.00,  
 AMC396994/\$125.00, AMC396995/\$125.00,  
 AMC396996/\$125.00, AMC396997/\$125.00,  
 AMC396998/\$125.00, AMC396999/\$125.00,  
 AMC397000/\$125.00, AMC397001/\$125.00,  
 AMC397002/\$125.00, AMC397003/\$125.00,  
 AMC397004/\$125.00, AMC397005/\$125.00,  
 AMC397006/\$125.00, AMC397007/\$125.00,  
 AMC397008/\$125.00, AMC397009/\$125.00,  
 AMC397010/\$125.00, AMC397011/\$125.00,  
 AMC397012/\$125.00, AMC397013/\$125.00,  
 AMC397014/\$125.00, AMC397015/\$125.00,  
 AMC397016/\$125.00, AMC397017/\$125.00,  
 AMC397018/\$125.00, AMC397019/\$125.00,  
 AMC397020/\$125.00, AMC397021/\$125.00,  
 AMC397022/\$125.00, AMC397023/\$125.00,  
 AMC397024/\$125.00, AMC397025/\$125.00,  
 AMC397026/\$125.00, AMC397027/\$125.00,  
 AMC397028/\$125.00, AMC397029/\$125.00,  
 AMC397030/\$125.00, AMC397031/\$125.00,  
 AMC397032/\$125.00, AMC397033/\$125.00,  
 AMC397034/\$125.00, AMC397035/\$125.00,  
 AMC397036/\$125.00, AMC397037/\$125.00,  
 AMC397038/\$125.00, AMC397039/\$125.00,  
 AMC397040/\$125.00, AMC397041/\$125.00,  
 AMC397042/\$125.00, AMC397043/\$125.00,  
 AMC397044/\$125.00, AMC397045/\$125.00,  
 AMC397046/\$125.00, AMC397047/\$125.00,  
 AMC397048/\$125.00, AMC397049/\$125.00,  
 AMC397050/\$125.00, AMC397051/\$125.00,  
 AMC397052/\$125.00, AMC397053/\$125.00,  
 AMC397054/\$125.00, AMC397055/\$125.00,  
 AMC397056/\$125.00, AMC397057/\$125.00,  
 AMC397058/\$125.00, AMC397059/\$125.00,  
 AMC397060/\$125.00, AMC397061/\$125.00,  
 AMC397062/\$125.00, AMC397063/\$125.00,  
 AMC397064/\$125.00, AMC397065/\$125.00,

- n/a -

14750.00



		AMC397066/\$125.00, AMC397067/\$125.00, AMC397068/\$125.00, AMC397069/\$125.00, AMC397070/\$125.00, AMC397071/\$125.00, AMC397072/\$125.00, AMC397073/\$125.00			
4	1.00	LOCATABLE MINERALS / MINING CLAIMS-NOT NEW-UNADJUD, ONE AUTH NO. ONLY / MINING CLAIM MONEY RECEIVED CASES: AMC396956/\$2242.00	MAINT 2010	- n/a -	2242.00
<b>TOTAL:</b>					<b>\$22,302.00</b>

PAYMENT INFORMATION			
1	AMOUNT:	22302.00	POSTMARKED: N/A
	TYPE:	CHECK	RECEIVED: 07/09/2009
	CHECK NO:	3537	
	NAME:	ASARCO LLC 5285 E WILLIAMS CIR TUCSON AZ 85711-4426 US	

REMARKS

This receipt was generated by the automated BLM Collections and Billing System and is a paper representation of a portion of the official electronic record contained therein.

**United States Department of the Interior**  
**Bureau of Land Management**  
 BUSINESS & SUPPORT SVCS DIV  
 ONE N CENTRAL AVE SUITE 800  
 PHOENIX, AZ 85004 -4427  
 Phone: (602) 417-9200

Receipt

No: 1952925

<b>Transaction #:</b> 2016504	
<b>Date of Transaction:</b> 07/07/2009	
<b>CUSTOMER:</b>	ASARCO LLC 5285 E WILLIAMS CIR TUCSON, AZ 85711-4426 US

LINE #	QTY	DESCRIPTION	REMARKS	UNIT PRICE	TOTAL
1	2.00	LOCATABLE MINERALS / MINING CLAIMS- NOT NEW-UNADJUD, ONE AUTH NO. ONLY / MINING CLAIM MONEY RECEIVED CASES: AMC17334/\$2520.00, AMC47329/ \$7700.00		- n/a -	10220.00
<b>TOTAL:</b>					<b>\$10,220.00</b>

PAYMENT INFORMATION					
1	AMOUNT:	10220.00	POSTMARKED:	07/03/2009	
	TYPE:	CHECK	RECEIVED:	07/07/2009	
	CHECK NO:	3530			
	NAME:	ASARCO LLC 5285 E WILLIAMS CIR TUCSON AZ 85711-4426 US			

REMARKS

This receipt was generated by the automated BLM Collections and Billing System and is a paper representation of a portion of the official electronic record contained therein.

NORANDA EXPLORATION INC.  
P.O. BOX 1802  
SIKESTON, MO 63801

AMC 17283  
333007

August 27, 2009

Bureau of Land Management  
Arizona State Office  
Mining Claims Section  
One North Central Avenue  
Suite 800  
Phoenix, AZ 85004-4427

Dear Sir or Madam,

Please find enclosed Exhibit A listing lode mining claims owned by Noranda Exploration Inc. located in the Ventura project in Santa Cruz County, Arizona. The Exhibit includes claim names, BLM serial numbers, book and page number and location data for the county records.


I will call you today in order to pay the required rental fees in the amount of \$2,250 by American express for 18 claims in lieu of assessment work to hold these claims for the year ending September 1, 2010.

The recorded documents and any notice of acknowledgements concerning the above mentioned claims should be sent to my attention at the address listed below:

Tony Masciotra  
100 King Street West  
Suite 7200  
Toronto Ontario M5X 1E3  
Phone 416-775-1227

RECEIVED  
BLM AZ STATE OFFICE  
2009 AUG 27 A 11:00  
PHOENIX, ARIZONA

Sincerely,



Tony Masciotra  
Sr. Property Administrator  
Enclosures

#1998609



## Exhibit A

### To Notice of Intent to Hold and Payment of Annual Claim Maintenance Fee Noranda Exploration Inc.

The following contiguous group of unpatented claims are situated in the Palmetto Mining District, Santa Cruz County, Arizona. The Locations Notice of which are of record in the office of the Country Recorder of Santa Cruz County, Arizona. The Bureau of Land Management serial numbers are filed in Phoenix, Arizona.

All of said claims are located in Section 25 and 36, Township 22 South, Range 15 East; and Section 1,2,11 and 12, Township 23 South, Range 15 East.

NAME OF CLAIM	DOCKET	PAGE NUMBER	BLM SERIAL NUMBER AMC
West 137N	174	58	17334
West 138N	174	59	17335
West 139A	60	251	17306
West 140A	60	252	17307
West 141A	60	253	17308
West 142A	60	254	17309
West 143	57	572	17283
West 166	56	166	17289
West 168	56	168	17291
West 170	56	170	17293
M-129	659	550	333007
M-130	659	552	333008
M-131	659	554	333009
M-132	659	556	333010
M-133	659	558	333011
M-134	659	560	333012
M-135	659	562	333013
M-136	659	564	333014

*previously  
paid  
all*

*\* all has been previously  
paid for on receipt #  
1952925. See att.*

PHOENIX, ARIZONA

2009 AUG 27 11:00

RECEIVED  
BLM AZ STATE OFFICE





to PUBLIC ROOM

company name BUREAU OF LAND MANAGEMENT

fax 602 417 9556

from TONY ~~MA~~ MASCIOTRA

date AUGUST 27, 2009

cc

number of pages (including coversheet) 3

RECEIVED  
BLM AZ STATE OFFICE  
2009 AUG 27 A 11:00  
PHOENIX, ARIZONA

Please call me @ 416-775-1227 in order that I may give you my AMEX number over the phone to pay the fees for the claims listed in the attached letter. (in the amount of \$2,250.00) or fax me with a name of someone in your office. FAX 416-775-1293  
Email - T.MASCIOTRA@~~BLM~~ XSTRATACOPPER.CA.

100 King St. W Toronto Ontario M5X 1E3 Canada  
Tel +1 (416) 775 1227 Fax +1 (416) 775 1293 www.xstrata.com

This message is confidential and may contain privileged information intended only for the addressee and must not be copied or delivered or its contents disclosed to anyone other than the addressee. If you have received this fax in error please notify us immediately by telephone to the above number and return the original to the sender by mail. We will reimburse you for the postage

**United States Department of the Interior**  
**Bureau of Land Management**  
 BUSINESS & SUPPORT SVCS DIV  
 ONE N CENTRAL AVE SUITE 800  
 PHOENIX, AZ 85004 -4427  
 Phone: (602) 417-9200

Receipt

No: 1998609

<b>Transaction #:</b> 2063152	
<b>Date of Transaction:</b> 09/09/2009	
<b>CUSTOMER:</b>	TONY MASCIOTRA 100 KING ST WEST STE 7200 TORONTO ONTARIO CANADA,NS M5X 1E3 CA

LINE #	QTY	DESCRIPTION	REMARKS	UNIT PRICE	TOTAL
1	1.00	LOCATABLE MINERALS / MINING CLAIMS-NOT NEW-UNADJUD,ONE AUTH NO. ONLY / MINING CLAIM MONEY RECEIVED CASES: AMC17334/\$2520.00	MAINT 2010/18	- n/a -	2520.00
<b>TOTAL:</b>					<b>\$2,520.00</b>

PAYMENT INFORMATION				
NOTE: Items will appear on credit card statement as "Bureau of Land Mgmt CO".				
1	AMOUNT:	2520.00	POSTMARKED:	N/A
	TYPE:	CREDIT CARD	RECEIVED:	09/09/2009
	NAME:	MASCIOTRA, TONY 100 KING ST WEST STE 7200 TORONTO ONTARIO CANADA NS M5X 1E3 CA		
	CARD NO:	XXXXXXXXXXXX1002	AUTH CODE:	122502
	NAME ON CARD:	TONY MASCIOTRA		
	EXPIRES:	10/2010		
	SIGNATURE:			

REMARKS

This receipt was generated by the automated BLM Collections and Billing System and is a paper representation of a portion of the official electronic record contained therein.

AMC 17283, AMC17289  
 AMC 17291, AMC17293  
 AMC17306-17309  
 AMC 17334-17335  
 AMC 333007-333014

*Refund Authorized*  
*by RE 4/22/10*  
*Credit Card Reversed*  
*for multiple payment*  
*of 2010 Maint. fees*  
 4/22/2010



AMC 17283  
333007  
47300

July 1, 2009

FedEx NO. 8656 1197 6241

Arizona State Office  
Bureau of Land Management  
Department of the Interior  
Suite 800  
One North Central Avenue  
Phoenix, AZ 85004-4427  
602-417-9200

RECEIVED  
BLM ARIZONA STATE OFFICE  
2009 JUL - 7 A 8:54

**Notice of Intent to Hold and  
Payment of Annual Claim  
Maintenance Fee**

Dear Sir or Madam:

Please find enclosed Exhibit A listing lode mining claims owned by Asarco LLC located its Ventura project in Santa Cruz County, Arizona.

A check in the amount of \$2,520.00 is also enclosed herewith and submitted as payment of the rental fee for 18 (eighteen) claims at \$140.00 each, in lieu of assessment work, to hold these claims for the year ending September 1, 2010.

The attached Exhibit A lists the individual claim names, BLM serial numbers, the book and page number and location data for the county records.

The recorded documents and any notices of acknowledgments concerning the above mentioned claims should be sent to my attention at the address listed below:

Thomas M. Simpson  
Asarco LLC  
5285 E Williams Circle  
Suite 2000  
Tucson, AZ 85711

Sincerely,

Thomas M. Simpson  
Agent for Asarco LLC

Enclosures

ENTERED INTO COMPUTER  
7/9/09 Dgg

## EXHIBIT A

### TO NOTICE OF INTENT TO HOLD AND PAYMENT OF ANNUAL CLAIM MAINTENANCE FEE VENTURA PROJECT ASARCO LLC

The following contiguous group of unpatented claims are situated in the Palmetto Mining District, Santa Cruz County, Arizona. The Locations Notices of which are of record in the office of the County Recorder of Santa Cruz County, Arizona, and the Bureau of Land Management serial numbers are filed at Phoenix, Arizona.

Name of Claim	Docket	Page Nos.	BLM Serial No. A MC
West 137N	174	58	17334
West 138N	174	59	17335
West 139A	60	251	17306
West 140A	60	252	17307
West 141A	60	253	17308
West 142A	60	254	17309
West 143	57	572	17283
West 166	56	166	17289
West 168	56	168	17291
West 170	56	170	17293
M-129	659	550	333007
M-130	659	552	333008
M131	659	554	333009
M-132	659	556	333010
M-133	659	558	333011
M-134	659	560	333012
M-135	659	562	333013
M-136	659	564	333014

All of said claims are located in Sections 25 and 36, Township 22 South, Range 15 East; and Sections 1, 2, 11, and 12, Township 23 South, Range 15 East, G&SRB&M.

18 claims @ \$140/each = \$2,520.00





July 1, 2009

Arizona State Office  
Bureau of Land Management  
Department of the Interior  
Suite 800  
One North Central Avenue  
Phoenix, AZ 85004-4427  
602-417-9200

RECORDED  
2009 JUL - 7 A 8:51  
PINAL COUNTY, ARIZONA

**Pinal County, Santa Cruz Project  
Notice of Intent to Hold and  
Payment of Annual Claim Maintenance Fee**

This will serve as notice that ASARCO LLC, whose address for purposes of this filing is 5285 E. Williams Circle, Suite 2000, Tucson, Arizona 85711, intends to hold the 55 mining claims and/or mill sites described in Exhibit A attached hereto for the assessment year ending at 12 o'clock, noon, on September 1, 2010, by payment of the annual claim maintenance fee of \$140.00 per claim or site. Payment of such amount is made herewith for such assessment year for each of the claims and sites the name and BLM serial number of which, and the book and page or index number of recording of the location notice in the official records of Pinal County, Arizona, of which are set forth in Exhibit A attached hereto and by this reference incorporated herein. Enclosed for payment of annual claim maintenance fees is a check to cover the amount shown on the bottom of Exhibit A.


Thomas M. Simpson  
Agent for ASARCO LLC  
Telephone: (520) 798-7757

State of Arizona )  
                          ) ss.  
County of Pima    )

The foregoing instrument was acknowledged before me on the <sup>1st</sup> ~~2nd~~ day of July, 2009, by Thomas M. Simpson, as agent for ASARCO LLC, a Delaware corporation, on behalf of the corporation.

\_\_\_\_\_  
Notary Public

My Commission Expires 5-27-2011



**EXHIBIT A**

**TO NOTICE OF INTENT TO HOLD AND  
PAYMENT OF ANNUAL CLAIM MAINTENANCE FEE**

**ASARCO LLC**

The mining claims situated in the Pinal County, Arizona, the names and books and pages of record in the office of the County Recorder of Pinal County, Arizona, and the Bureau of Land Management serial numbers of the Notices of Location whereof are as follows:

Name of Claim	Recording Data		BLM Serial No. A MC
	Book	Page Nos.	
NIK #1 thru #41	761	127 thru 167	47329 thru 47369
NIK #50 thru #54	761	176 thru 180	47370 thru 47374
CHAVO #42 thru #49	785	415 thru 422	47320 thru 47327
CHAVO #55	785	414	47328

All of said claims are located in Sections 12, 23, and 24, Township 6 South, Range 4 East, G&SRB&M.

55 claims @ \$140/each = \$7,700.00

2009 JUL - 7 A 8:54  
COUNTY RECORDER  
PINAL COUNTY, ARIZONA

**United States Department of the Interior**  
**Bureau of Land Management**  
 BUSINESS & SUPPORT SVCS DIV  
 ONE N CENTRAL AVE SUITE 800  
 PHOENIX, AZ 85004 -4427  
 Phone: (602) 417-9200

Receipt

No: 1952925

<b>Transaction #:</b> 2016504	
<b>Date of Transaction:</b> 07/07/2009	
<b>CUSTOMER:</b>	ASARCO LLC 5285 E WILLIAMS CIR TUCSON, AZ 85711-4426 US

LINE #	QTY	DESCRIPTION	REMARKS	UNIT PRICE	TOTAL
1	2.00	LOCATABLE MINERALS / MINING CLAIMS-NOT NEW-UNADJUD, ONE AUTH NO. ONLY / MINING CLAIM MONEY RECEIVED CASES: AMC17334/\$2520.00, AMC47329/\$7700.00		- n/a -	10220.00
<b>TOTAL:</b>					<b>\$10,220.00</b>

PAYMENT INFORMATION					
1	AMOUNT:	10220.00	POSTMARKED:	07/03/2009	
	TYPE:	CHECK	RECEIVED:	07/07/2009	
	CHECK NO:	3530			
	NAME:	ASARCO LLC 5285 E WILLIAMS CIR TUCSON AZ 85711-4426 US			

REMARKS

This receipt was generated by the automated BLM Collections and Billing System and is a paper representation of a portion of the official electronic record contained therein.

Amc 17283  
Amc 333007



to SUSIE CRUZ  
 company name Bureau of Land Management  
 fax 602 - 417-9314.  
 from TONY MASCIOTTA  
 date AUG 25 / 2008  
 cc  
 number of pages  
 (including coversheet)

I WILL CALL YOU WITH DETAILS OF MY AMERICAN EXPRESS IN ORDER TO COMPLETE THE RENEWAL PROCESS.

Tony Masciotta

PHOENIX, ARIZONA

2008 AUG 25 A 10:45

RECEIVED  
BLM AZ STATE OFFICE

MY FAX # 416 775 1293  
Home # 416 775 1227.

# 1200

100 King St. W Toronto Ontario M5X 1E3 Canada  
Tel +1 (416) 775 1227 Fax +1 (416) 775 1293 www.xstrata.com



NORANDA EXPLORATION INC.  
P.O. BOX 1802  
SIKESTON, MO 63801

August 25, 2008

Bureau of Land Management  
Arizona State Office  
Mining Claims Section  
One North Central Avenue  
Suite 800  
Phoenix, AZ 85004-4427

Dear Sir or Madam,

Please find enclosed Exhibit A listing lode mining claims owned by Noranda Exploration Inc. located in the Ventura project in Santa Cruz County, Arizona. The Exhibit includes claim names, BLM serial numbers, book and page number and location data for the county records.

I will call you today in order to pay the required rental fees in the amount of \$2,250 by American express for 18 claims in lieu of assessment work to hold these claims for the year ending September 1, 2009.

The recorded documents and any notice of acknowledgements concerning the above mentioned claims should be sent to my attention at the address listed below:

Tony Masciotra  
100 King Street West  
Suite 7200  
Toronto Ontario M5X 1E3  
Phone 416-775-1227

Sincerely,

  
Tony Masciotra  
Sr. Property Administrator  
Enclosures

PHOENIX, ARIZONA  
2008 AUG 25 A 10:45  
RECEIVED  
BLM AZ STATE OFFICE

**Exhibit A**

**To Notice of Intent to Hold and  
Payment of Annual Claim Maintenance Fee  
Noranda Exploration Inc.**

The following contiguous group of unpatented claims are situated in the Palmetto Mining District, Santa Cruz County, Arizona. The Locations Notice of which are of record in the office of the County Recorder of Santa Cruz County, Arizona. The Bureau of Land Management serial numbers are filed in Phoenix, Arizona.

All of said claims are located in Section 25 and 36, Township 22 South, Range 15 East; and Section 1,2,11 and 12, Township 23 South, Range 15 East.

NAME OF CLAIM	DOCKET	PAGE NUMBER	BLM SERIAL NUMBER AMC
West 137N	174	58	17334
West 138N	174	59	17335
West 139A	60	251	17306
West 140A	60	252	17307
West 141A	60	253	17308
West 142A	60	254	17309
West 143	57	572	17283
West 166	56	166	17289
West 168	56	168	17291
West 170	56	170	17293
M-129	659	550	333007
M-130	659	552	333008
M-131	659	554	333009
M-132	659	556	333010
M-133	659	558	333011
M-134	659	560	333012
M-135	659	562	333013
M-136	659	564	333014

*Novanda*

PHOENIX, ARIZONA

2008 AUG 25 A 10:46

RECEIVED  
BLM AZ STATE OFFICE

*18/81*

**United States Department of the Interior**

**Bureau of Land Management**  
 BUSINESS & SUPPORT SVCS DIV  
 ONE N CENTRAL AVE SUITE 800  
 PHOENIX, AZ 85004 -4427  
 Phone: (602) 417-9200

Receipt

No: 1769664

<b>Transaction #:</b> 1827345	
<b>Date of Transaction:</b> 08/25/2008	
<b>CUSTOMER:</b>	TONY MASCIOTRA 100 KING ST WEST #7200 TORONTO ONTARIO,CA M5X1E3

LINE #	QTY	DESCRIPTION	REMARKS	UNIT PRICE	TOTAL
1	1.00	LOCATABLE MINERALS / MINING CLAIMS-NOT NEW-UNADJUD,ONE AUTH NO. ONLY / MINING CLAIM MONEY RECEIVED (455) CASES: AMC17334/\$2250.00	MAINT 2009 (18)	- n/a -	2250.00
<b>TOTAL:</b>					<b>\$2,250.00</b>

PAYMENT INFORMATION			
NOTE: Items will appear on credit card statement as "Bureau of Land Mgmt CO".			
1	AMOUNT:	\$2,250.00	POSTMARKED: N/A
	TYPE:	CREDIT CARD	RECEIVED: 08/25/2008
	NAME:	MASCIOTRA, TONY 100 KING ST WEST #7200 TORONTO ONTARIO CA M5X1E3	
	CARD NO:	XXXXXXXXXXXX1002	AUTH CODE: 193792
	NAME ON CARD:	TONY MASCIOTRA	
	EXPIRES:	10/31/2010	
	SIGNATURE:		

REMARKS

This receipt was generated by the automated BLM Collections and Billing System and is a paper representation of a portion of the official electronic record contained therein.

United States Department of the Interior  
 Bureau of Land Management  
 BUSINESS & SUPPORT SVCS DIV  
 ONE N CENTRAL AVE SUITE 800  
 PHOENIX, AZ 85004 -4427  
 \* Phone: (602) 417-9200

Receipt

No: 1760010

<b>Transaction #:</b> 1817499	
<b>Date of Transaction:</b> 08/13/2008	
<b>CUSTOMER:</b>	THOMAS SIMPSON ASARCO LLC P.O. BOX 5747 TUCSON, AZ 85703 US

LINE #	QTY	DESCRIPTION	REMARKS	UNIT PRICE	TOTAL
1	2.00	LOCATABLE MINERALS / MINING CLAIMS- NOT NEW-UNADJUD, ONE AUTH NO. ONLY / MINING CLAIM MONEY RECEIVED CASES: AMC17334/\$2250.00, AMC47329/\$6875.00	MAINT 2009	- n/a -	9125.00
<b>TOTAL:</b>					<b>\$9,125.00</b>

PAYMENT INFORMATION					
1	AMOUNT:	2250.00	POSTMARKED:	08/11/2008	
	TYPE:	CHECK	RECEIVED:	08/13/2008	
	CHECK NO:	0000386160			
	NAME:	ASARCO LLC P.O. BOX 5747 TUCSON AZ 85703 US			
2	AMOUNT:	6875.00	POSTMARKED:	08/11/2008	
	TYPE:	CHECK	RECEIVED:	08/13/2008	
	CHECK NO:	002785			
	NAME:	SANTA CRUZ JOINT VENTURE P.O. BOX 5747 TUCSON AZ 85703 US			

REMARKS

This receipt was generated by the automated BLM Collections and Billing System and is a paper representation of a portion of the official electronic record contained therein.

*\$2250 Refund Authorized  
 b/c no response to  
 NOTICE Request for  
 Disposition of Multiple  
 Payment 3/17/2009  
 RE 8/31/09*





AMC 17283

333007

47300

August 5, 2008

FedEx NO. 8656-1197-5900

Arizona State Office  
Bureau of Land Management  
Department of the Interior  
Suite 800  
One North Central Avenue  
Phoenix, AZ 85004-4427  
602-417-9200

**Notice of Intent to Hold and  
Payment of Annual Claim  
Maintenance Fee**

Dear Sir or Madam:

Please find enclosed Exhibit A listing lode mining claims owned by Asarco LLC located its Ventura project in Santa Cruz County, Arizona.

A check in the amount of \$2,250.00 is also enclosed herewith and submitted as payment of the rental fee for 18 (eighteen) claims at \$125.00 each, in lieu of assessment work, to hold these claims for the year ending September 1, 2009.

The attached Exhibit A lists the individual claim names, BLM serial numbers, the book and page number and location data for the county records.

The recorded documents and any notices of acknowledgments concerning the above mentioned claims should be sent to my attention at the address listed below:

Thomas M. Simpson  
Asarco LLC  
P.O. Box 5747  
Tucson, AZ 85703-5747

Sincerely,

Thomas M. Simpson  
Agent for Asarco LLC

Enclosures

**ENTERED INTO COMPUTER**

SEP 04 2008 *RB*

PHOENIX, ARIZONA

2008 AUG 13 A 7:36

RECEIVED  
B.L.M. AZ STATE OFFICE

EXHIBIT A

**TO NOTICE OF INTENT TO HOLD AND  
PAYMENT OF ANNUAL CLAIM MAINTENANCE FEE  
VENTURA PROJECT  
ASARCO LLC**

The following contiguous group of unpatented claims are situated in the Palmetto Mining District, Santa Cruz County, Arizona. The Locations Notices of which are of record in the office of the County Recorder of Santa Cruz County, Arizona, and the Bureau of Land Management serial numbers are filed at Phoenix, Arizona.

Name of Claim	Docket	Page Nos.	BLM Serial No. A MC
West 137N	174	58	17334
West 138N	174	59	17335
West 139A	60	251	17306
West 140A	60	252	17307
West 141A	60	253	17308
West 142A	60	254	17309
West 143	57	572	17283
West 166	56	166	17289
West 168	56	168	17291
West 170	56	170	17293
M-129	659	550	333007
M-130	659	552	333008
M131	659	554	333009
M-132	659	556	333010
M-133	659	558	333011
M-134	659	560	333012
M-135	659	562	333013
M-136	659	564	333014

All of said claims are located in Sections 25 and 36, Township 22 South, Range 15 East; and Sections 1, 2, 11, and 12, Township 23 South, Range 15 East, G&SRB&M.

18 claims @ \$125/each = \$2,250

PHOENIX, ARIZONA

2008 AUG 13 A 7:36

RECEIVED  
B.L.M. AZ STATE OFFICE



August 5, 2008

Arizona State Office  
Bureau of Land Management  
Department of the Interior  
Suite 800  
One North Central Avenue  
Phoenix, AZ 85004-4427  
602-417-9200

PHOENIX, ARIZONA

2008 AUG 13 A 7 36

RECEIVED  
B.L.M. AZ STATE OFFICE

**Pinal County, Santa Cruz Project  
Notice of Intent to Hold and  
Payment of Annual Claim Maintenance Fee**

This will serve as notice that ASARCO LLC, whose address for purposes of this filing is P. O. Box 5747, Tucson, Arizona 85703-0747, intends to hold the mining claims and/or mill sites described in Exhibit A attached hereto for the assessment year ending at 12 o'clock, noon, on September 1, 2009, by payment of the annual claim maintenance fee of \$125 per claim or site. Payment of such amount is made herewith for such assessment year for each of the claims and sites the name and BLM serial number of which, and the book and page or index number of recording of the location notice in the official records of Pinal County, Arizona, of which are set forth in Exhibit A attached hereto and by this reference incorporated herein. Enclosed for payment of annual claim maintenance fees is a Santa Cruz Joint Venture check to cover the amount shown on the bottom of Exhibit A.

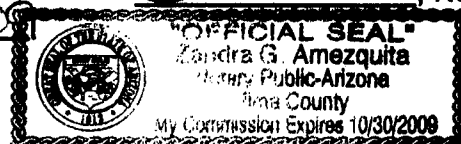
Thomas M. Simpson  
Agent for ASARCO LLC  
Telephone: (520) 798-7757

State of Arizona        )  
                                  ) ss.  
County of Pima         )

The foregoing instrument was acknowledged before me on the 5<sup>th</sup> day of August, 2008, by Thomas M. Simpson, as agent for ASARCO LLC, a Delaware corporation, on behalf of the corporation.

  
, Notary Public

My Commission Expires 10-30-09



**EXHIBIT A  
TO NOTICE OF INTENT TO HOLD AND  
PAYMENT OF ANNUAL CLAIM MAINTENANCE FEE**

**ASARCO LLC**

The mining claims situated in the Pinal County, Arizona, the names and books and pages of record in the office of the County Recorder of Pinal County, Arizona, and the Bureau of Land Management serial numbers of the Notices of Location whereof are as follows:

Name of Claim	Recording Data		BLM Serial No. A MC
	Book	Page Nos.	
NIK #1 thru #41	761	127 thru 167	47329 thru 47369
NIK #50 thru #54	761	176 thru 180	47370 thru 47374
CHAVO #42 thru #49	785	415 thru 422	47320 thru 47327
CHAVO #55	785	414	47328

All of said claims are located in Sections 12, 23, and 24, Township 6 South, Range 4 East, G&SRB&M.

55 claims @ \$125/each = \$6,875

**ENTERED INTO COMPUTER**

SEP 04 2008

(B)

PHOENIX, ARIZONA

2008 AUG 13 A 7 36

RECEIVED  
B.L.M. AZ STATE OFFICE



**United States Department of the Interior**

**Bureau of Land Management**  
 BUSINESS & SUPPORT SVCS DIV  
 ONE N CENTRAL AVE SUITE 800  
 PHOENIX, AZ 85004 -4427  
 Phone: (602) 417-9200

Receipt

No: 1760010

Transaction #: 1817499		<b>ENTERED INTO COMPUTER</b>
Date of Transaction: 08/13/2008		
CUSTOMER:	THOMAS SIMPSON ASARCO LLC P.O. BOX 5747 TUCSON, AZ 85703	SEP 04 2008 <i>RB</i> & <u>VERIFIED</u>

LINE #	QTY	DESCRIPTION	REMARKS	UNIT PRICE	TOTAL
1	2.00	LOCATABLE MINERALS / MINING CLAIMS-NOT NEW-UNADJUD, ONE AUTH NO. ONLY / MINING CLAIM MONEY RECEIVED (455) CASES: AMC17334/\$2250.00, AMC47329/\$6875.00	MAINT 2009	<i>73</i> - n/a -	9125.00
<b>TOTAL:</b>					<b>\$9,125.00</b>

PAYMENT INFORMATION			
1	AMOUNT:	\$6,875.00	POSTMARKED: 8/11/08 0:00
	TYPE:	CHECK	RECEIVED: 08/13/2008
	CHECK NO:	002785	
	NAME:	SANTA CRUZ JOINT VENTURE P.O. BOX 5747 TUCSON AZ 85703	
2	AMOUNT:	\$2,250.00	POSTMARKED: 8/11/08 0:00
	TYPE:	CHECK	RECEIVED: 08/13/2008
	CHECK NO:	0000386160	
	NAME:	ASARCO LLC P.O. BOX 5747 TUCSON AZ 85703	

REMARKS

This receipt was generated by the automated BLM Collections and Billing System and is a paper representation of a portion of the official electronic record contained therein.

*Refund authorized \$2250  
 b/c ASARCO never  
 responded to NOTICE  
 Request*

Message:

73 ROWS RETRIEVED

### CBS Export Results Report

Include Resolved Records

**Record Status**

- Error Records (E/M/I)
- Accepted Records (A/W)
- "On Hold" Records (H)
- All Records (for s/n or receipt nr)
- Exported, No Results From CBS
- New (not yet exported)

Enter export Date (mm/dd/yyyy) ALL

Serial Number match (optional)

Receipt Nr (optional) 1760010

Export Nr (exclusive)

LR2000 User (defaults to login) ALL

**Search Criteria Responsible Area (Error)**

User (U,X)

Programmer (P,X)

All (U,P,X)

Query

Reset

[User Guide](#)

	Resend?	Export Nr	A/D	Serial Nr	Mult	Code	\$ Amount	Remarks	Receipt Nr	LR2000 User	#Msg	Resolved
1	<input type="checkbox"/>	1971236	A	AMC17334		582	125.00	2009	1760010	P5BROWN		<input type="checkbox"/>



AMC 17283  
333007

June 13, 2007

FedEx NO. 8452 0406 6149

Arizona State Office  
Bureau of Land Management  
Department of the Interior  
Suite 800  
One North Central Avenue  
Phoenix, AZ 85004-4427  
602-417-9200

**Notice of Intent to Hold and  
Payment of Annual Claim  
Maintenance Fee**

Dear Sir or Madam:

Please find enclosed Exhibit A listing lode mining claims owned by Asarco LLC located its Ventura project in Santa Cruz County, Arizona.

A check in the amount of \$2,250.00 is also enclosed herewith and submitted as payment of the rental fee for 18 (eighteen) claims at \$125.00 each, in lieu of assessment work, to hold these claims for the year ending September 1, 2008.

The attached Exhibit A lists the individual claim names, BLM serial numbers, the book and page number and location data for the county records.

The recorded documents and any notices of acknowledgments concerning the above mentioned claims should be sent to my attention at the address listed below:

Thomas M. Simpson  
Asarco LLC  
P.O. Box 5747  
Tucson, AZ 85703-5747

Sincerely,

Thomas M. Simpson  
Agent for Asarco LLC

Enclosures

PHOENIX, ARIZONA

2007 JUN 15 A 9 39

RECEIVED  
B.L.M. AZ STATE OFFICE

18/50

**EXHIBIT A**

**TO NOTICE OF INTENT TO HOLD AND  
PAYMENT OF ANNUAL CLAIM MAINTENANCE FEE  
VENTURA PROJECT  
ASARCO LLC**

The following contiguous group of unpatented claims are situated in the Palmetto Mining District, Santa Cruz County, Arizona. The Locations Notices of which are of record in the office of the County Recorder of Santa Cruz County, Arizona, and the Bureau of Land Management serial numbers are filed at Phoenix, Arizona.

Name of Claim	Docket	Page Nos.	BLM Serial No. A MC
West 137N	174	58	17334
West 138N	174	59	17335
West 139A	60	251	17306
West 140A	60	252	17307
West 141A	60	253	17308
West 142A	60	254	17309
West 143	57	572	17283
West 166	56	166	17289
West 168	56	168	17291
West 170	56	170	17293
M-129	659	550	333007
M-130	659	552	333008
M131	659	554	333009
M-132	659	556	333010
M-133	659	558	333011
M-134	659	560	333012
M-135	659	562	333013
M-136	659	564	333014

All of said claims are located in Sections 25 and 36, Township 22 South, Range 15 East; and Sections 1, 2, 11, and 12, Township 23 South, Range 15 East, G&SRB&M.

18 claims @ \$125/each = \$2,250 PHOENIX, ARIZONA

**ENTERED INTO COMPUTER**

JUN 19 2007 (B)

2007 JUN 15 A 4 39

RECEIVED  
B.L.M. AZ STATE OFFICE

18/52



United States Department of the Interior  
 Bureau of Land Management  
 BUSINESS & SUPPORT SVCS DIV  
 ONE N CENTRAL AVE SUITE 800  
 PHOENIX, AZ 85004 -4427  
 Phone: (602) 417-9200

Receipt

No: 1509506

Transaction #: 1559950		<b>ENTERED INTO COMPUTER</b>  JUN 19 2007 PS
Date of Transaction: 06/15/2007		
CUSTOMER:	THOMAS M SIMPSON ASARCO LLC P O BOX 5747 TUCSON, AZ 85703	

LINE #	QTY	DESCRIPTION	REMARKS	UNIT PRICE	TOTAL
1	1.00	LOCATABLE MINERALS / MINING CLAIMS-NOT NEW-UNADJUD, ONE AUTH NO. ONLY / MINING CLAIM MONEY RECEIVED (455) CASES: AMC17334/\$2250.00	MAINT 2008 (18)	- n/a -	2250.00
<b>TOTAL:</b>					<b>\$2,250.00</b>

PAYMENT INFORMATION			
1	AMOUNT:	\$2,250.00	POSTMARKED: 6/15/07 0:00
	TYPE:	CHECK	RECEIVED: 06/15/2007
	CHECK NO:	0000353031	
	NAME:	ASARCO LLC P O BOX 5747 TUCSON AZ 85703	

REMARKS

This receipt was generated by the automated BLM Collections and Billing System and is a paper representation of a portion of the official electronic record contained therein.

Align top of FedEx Express Shipping Label here.

RECEIVED  
B.L.M. AZ STATE OFFICE

2007 JUN 15 A 9 39

PHOENIX, ARIZONA

FedEx  
emp# 71057 14JUN07

PRIORITY OVERNIGHT

FRI

TRK# 8452 0406 6149 FORM 0215

Deliver By:  
15JUN07  
A1

85004 -AZ-US

PHX  
XH DGLA



Express

104

200

FedEx USA Airbill  
Express

FedEx Tracking Number 8452 0406 6149

Form 10, 10a 0215

1 From This portion may be received by recipient's records

Date 6-14-2007 FedEx Tracking Number 845204066149

Sender's Name Tom Simpson Phone

Company

Address Dept./Floor/Suite/Room

City State AZ ZIP

2 Your Internal Billing Reference

3 To Recipient's Name Agency Management Phone 602 417 2500

Company BUREAU OF LAND MANAGEMENT

Address Suite 900 We cannot deliver to P.O. boxes or P.O. ZIP codes.

Address 601 N. CENTRAL AVE

City Phoenix State AZ ZIP 85004-4427



4a Express Package Service Packages up to 150 lbs. Delivery commitment only. For more details, see our website.

FedEx Priority Overnight  FedEx Standard Overnight  FedEx First Overnight  
 FedEx 2Day  FedEx Express Saver

4b Express Freight Service Packages over 150 lbs. Delivery commitment only. For more details, see our website.

FedEx 1Day Freight\*  FedEx 2Day Freight  FedEx 3Day Freight

5 Packaging \*Declared value over \$500

FedEx Envelope\*  FedEx Pak\*  Other

6 Special Handling

SATURDAY Delivery  HOLD Weekday  HOLD Saturday  
 No  Yes  Yes  Dry Ice  Cargo Aircraft Only

Payment Bill to:  Sender  Recipient  Third Party  Credit Card  Cash/Check

Total Packages Total Weight Total Charges

8 Release Signature

By signing you authorize us to deliver the shipment without obtaining a signature and agree to indemnify and hold us harmless from any resulting claims.

Questions? Visit our Web site at fedex.com  
447

NO POSTAGE NEEDED  
If paid by credit and money order, add postage.

NORANDA EXPLORATION INC.  
P.O. BOX 1802  
SIKESTON, MO 63801

AMC 17283  
AMC 333007  
7

June 18, 2007

#1070

Bureau of Land Management  
Arizona State Office  
Mining Claims Section  
One North Central Avenue  
Suite 800  
Phoenix, AZ 85004-4427

721  
23090

Dear Sir or Madam,

Please find enclosed Exhibit A listing lode mining claims owned by Noranda Exploration Inc. located in the Ventura project in Santa Cruz County, Arizona. The Exhibit includes claim names, BLM serial numbers, book and page number and location data for the county records.

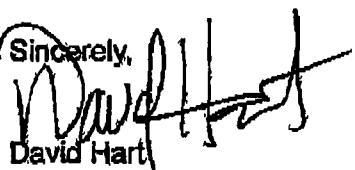
A check in the amount of \$2,250 is also enclosed as payment of the rental fee for 18 claims in lieu of assessment work to hold these claims for the year ending September 1, 2008.

The recorded documents and any notice of acknowledgements concerning the above mentioned claims should be sent to my attention at the address listed below:

David Hart  
Noranda Exploration Inc.  
P.O. Box 1802  
Sikeston, MO 63801

ENTERED JUL 02 2007

PAID JUL 02 2007

Sincerely,  
  
David Hart  
President

Enclosures

RECEIVED  
BLM, AZ STATE OFFICE  
2007 JUL 10 P 12:14  
PHOENIX, ARIZONA

21526

RE 7/18/07

### Exhibit A

## To Notice of Intent to Hold and Payment of Annual Claim Maintenance Fee Noranda Exploration Inc.

The following contiguous group of unpatented claims are situated in the Palmetto Mining District, Santa Cruz County, Arizona. The Locations Notice of which are of record in the office of the County Recorder of Santa Cruz County, Arizona. The Bureau of Land Management serial numbers are filed in Phoenix, Arizona.

All of said claims are located in Section 25 and 36, Township 22 South Range 15 East; and Section 1,2,11 and 12, Township 23 South, Range 15 East.

NAME OF CLAIM	DOCKET	PAGE NUMBER	BLM SERIAL NUMBER AMC
West 137N	174	58	17334
West 138N	174	59	17335
West 139A	60	251	17306
West 140A	60	252	17307
West 141A	60	253	17308
West 142A	60	254	17309
West 148	57	572	17283
West 166	56	166	17289
West 168	56	168	17291
West 170	56	170	17293
M-129	659	550	333007
M-130	659	552	333008
M-131	659	554	333009
M-132	659	556	333010
M-133	659	558	333011
M-134	659	560	333012
M-135	659	562	333013
M-136	659	564	333014

RECEIVED  
 B.L.M. AZ STATE OFFICE  
 2007 JUL 10 P 12:14  
 PHOENIX, ARIZONA





**NorFalco LLC**

Suite 190  
6050 Oak Tree Blvd.  
Independence, OH 44131  
Phone: 216-642-7342  
Fax: 216-642-9169

To: Tony Smith  
At: Bureau of Land Mgmt  
From: Cindy  
# of Pages: 2  
(excluding cover page)

RECEIVED  
B.L.M. AZ STATE OFFICE  
2007 JUL 10 P 12: 14  
PHOENIX, ARIZONA



United States Department of the Interior

Bureau of Land Management

BUSINESS & SUPPORT SVCS DIV

ONE N CENTRAL AVE SUITE 800

PHOENIX, AZ 85004 -4427

Phone: (602) 417-9200

Receipt

No:

1522311

<b>Transaction #:</b> 1573038	
<b>Date of Transaction:</b> 07/10/2007	
<b>CUSTOMER:</b>	NORFALCO LLC 6050 OAK TREE BLVD STE 190 CLEVELAND, OH 44131-6928

LINE #	QTY	DESCRIPTION	REMARKS	UNIT PRICE	TOTAL
1	1.00	LOCATABLE MINERALS / MINING CLAIMS-NOT NEW-UNADJUD, ONE AUTH NO. ONLY / MINING CLAIM MONEY RECEIVED (455) CASES: AMC17334/\$2250.00	MAIN 2008 (18)	- n/a -	2250.00
<b>TOTAL:</b>					<b>\$2,250.00</b>

PAYMENT INFORMATION			
1	AMOUNT:	\$2,250.00	POSTMARKED: 7/3/07 0:00
	TYPE:	CHECK	RECEIVED: 07/05/2007
	CHECK NO:	000052	
	NAME:	NORANDA FINANCE HOLDINGS INC 6050 OAK TREE LVE SUITE 190 INDEPENDENCE OH 44131	

REMARKS

This receipt was generated by the automated BLM Collections and Billing System and is a paper representation of a portion of the official electronic record contained therein.

NORANDA EXPLORATION, INC.  
6050 OAK TREE BLVD  
SUITE 190  
INDEPENDENCE, OH 44131

Amc 17283

Amc 333007

September 6, 2007

Bureau of Land Management  
Arizona State Office  
Mining Claims Section  
One North Central Avenue  
Suite 800  
Phoenix, AZ 85004-4427

**RE: Affidavit of Satisfaction of Federal Law Requirements in Lieu of  
Assessment Work**

Dear Sir or Madam,

Attached please find the above affidavit and supporting documentation related to unpatented mining claims in the County of Santa Cruz, AZ held by **Noranda Exploration, Inc.**

The above affidavit has been filed with the Office of the Recorder for Santa Cruz County, AZ.

Please contact me with any questions related to this filing at 573-380-5170

Sincerely,



David Hart  
President

Enclosures

RECEIVED  
B.L.M. AZ STATE OFFICE  
2007 SEP 24 A 7: 58  
PHOENIX, ARIZONA

NORANDA EXPLORATION, INC.  
6050 OAK TREE BLVD  
SUITE 190  
INDEPENDENCE, OH 44131

September 6, 2007

Suzanne Sainz  
Recorder  
Santa Cruz County  
2150 N. Congress Drive  
Nogales, AZ 85621

**RE: Affidavit of Satisfaction of Federal Law Requirements in Lieu of  
Assessment Work**

Ms. Sainz,

Attached please find the above affidavit and supporting documentation related to unpatented mining claims in the County of Santa Cruz, AZ to be recorded for **Noranda Exploration, Inc.**

Enclosed is a check for payment of applicable fees in the amount of \$31.00.

Please contact me with any questions related to this filing at 573-380-5170.

Sincerely,



David Hart  
President

Enclosures

RECEIVED  
B.L.M. AZ STATE OFFICE  
2007 SEP 24 A 7: 58  
PHOENIX, ARIZONA





Noranda Finance Holdings, Inc.

DATE: 2007-09-14 CHEQUE NUMBER: 000355

6050 Oak Tree Blvd., Suite 190  
Independence, OH 44131

Invoice/Reference	Remarks	Amount
2007 RECORDERS FEE		31.00
This statement is for your files - detach before depositing cheque		TOTAL: 31.00

THE BACK OF THIS DOCUMENT CONTAINS AN ARTIFICIAL WATERMARK. HOLD AT AN ANGLE TO VIEW. DOCUMENT VOID IF ONE OR MORE IS MISSING.

Noranda Finance Holdings, Inc.

DATE: 2007-09-14 CHEQUE NUMBER: 000355

6050 Oak Tree Blvd., Suite 190  
Independence, OH 44131

Fifth Third Bank (Northern KY)  
73-27/421

73-27  
421

**PAY** THIRTY ONE DOLLARS & 0 CENTS

USD \$\*\*\*\*\*31.00

U.S. Dollars

TO THE ORDER OF

Santa Cruz County  
Recorder's Office  
2150 N. Congress Drive  
Nogales, AZ  
85621, U.S.A.

*[Handwritten Signature]*  
AUTHORIZED SIGNATURE  
AUTHORIZED SIGNATURE

THE FACE OF THIS DOCUMENT HAS A COLOURED BACKGROUND, NOT A WHITE BACKGROUND. / THE BACK OF THIS DOCUMENT HAS SECURITY LINES.

⑈000355⑈ ⑆072413298⑆7480791933⑈



**NorFalco LLC**

Suite 190  
6050 Oak Tree Blvd.  
Independence, OH 44131  
Phone: 216-642-7342  
Fax: 216-642-9169

To: Tony Smith  
At: Bureau of Land Mgmt  
From: Cindy  
# of Pages: 2  
(excluding cover page)

RECEIVED  
B.L.M. AZ STATE OFFICE  
2007 JUL 10 P 12: 14  
PHOENIX, ARIZONA

RECEIVED  
AUG 29 2007



NORANDA EXPLORATION INC.  
P.O. BOX 1802  
SIKESTON, MO 63801

June 18, 2007

#1070

7

Bureau of Land Management  
Arizona State Office  
Mining Claims Section  
One North Central Avenue  
Suite 800  
Phoenix, AZ 85004-4427

721  
23090

Dear Sir or Madam,

Please find enclosed Exhibit A listing lode mining claims owned by Noranda Exploration Inc. located in the Ventura project in Santa Cruz County, Arizona. The Exhibit includes claim names, BLM serial numbers, book and page number and location data for the county records.


A check in the amount of \$2,250 is also enclosed as payment of the rental fee for 18 claims in lieu of assessment work to hold these claims for the year ending September 1, 2008.

The recorded documents and any notice of acknowledgements concerning the above mentioned claims should be sent to my attention at the address listed below:

David Hart  
Noranda Exploration Inc.  
P.O. Box 1802  
Sikeston, MO 63801

ENTERED JUL 02 2007

PAID JUL 02 2007

Sincerely,  
  
David Hart  
President

Enclosures

RECEIVED  
AUG 29 2007

RECEIVED  
B.L.M. AZ STATE OFFICE  
2007 JUL 10 P 12:14  
PHOENIX, ARIZONA

21526

**Exhibit A**

**To Notice of Intent to Hold and  
Payment of Annual Claim Maintenance Fee  
Noranda Exploration Inc.**

The following contiguous group of unpatented claims are situated in the Palmetto Mining District, Santa Cruz County, Arizona. The Locations Notice of which are of record in the office of the Country Recorder of Santa Cruz County, Arizona. The Bureau of Land Management serial numbers are filed in Phoenix, Arizona.

All of said claims are located in Section 25 and 36, Township 22 South, Range 15 East; and Section 1,2,11 and 12, Township 23 South, Range 15 East.

NAME OF CLAIM	DOCKET	PAGE NUMBER	BLM SERIAL NUMBER AMC
West 137N	174	58	17334
West 138N	174	59	17335
West 139A	80	251	17306
West 140A	80	252	17307
West 141A	60	253	17308
West 142A	60	254	17309
West 148	57	572	17283
West 166	56	166	17289
West 168	56	168	17291
West 170	56	170	17293
M-129	659	550	333007
M-130	659	552	333008
M-131	659	554	333009
M-132	659	556	333010
M-133	659	558	333011
M-134	659	560	333012
M-135	659	562	333013
M-136	659	564	333014

RECEIVED

AUG 29 2007

PHOENIX, ARIZONA

2007 JUL 10 P 12: 14

RECEIVED  
B.L.M. AZ STATE OFFICE

United States Department of the Interior  
 Bureau of Land Management  
 BUSINESS & SUPPORT SVCS DIV  
 ONE N CENTRAL AVE SUITE 800  
 PHOENIX, AZ 85004 -4427  
 Phone: (602) 417-9200

Receipt

No:

1522311

<b>Transaction #:</b> 1573038	
<b>Date of Transaction:</b> 07/10/2007	
<b>CUSTOMER:</b>	NORFALCO LLC 6050 OAK TREE BLVD STE 190 CLEVELAND, OH 44131-6928

LINE #	QTY	DESCRIPTION	REMARKS	UNIT PRICE	TOTAL
1	1.00	LOCATABLE MINERALS / MINING CLAIMS-NOT NEW-UNADJUD, ONE AUTH NO. ONLY / MINING CLAIM MONEY RECEIVED (455) CASES: AMC17334/\$2250.00	MAIN 2008 (18)	- n/a -	2250.00
<b>TOTAL:</b>					<b>\$2,250.00</b>

PAYMENT INFORMATION			
1	AMOUNT:	\$2,250.00	POSTMARKED: 7/3/07 0:00
	TYPE:	CHECK	RECEIVED: 07/05/2007
	CHECK NO:	000052	
	NAME:	NORANDA FINANCE HOLDINGS INC 6050 OAK TREE LVE SUITE 190 INDEPENDENCE OH 44131	

REMARKS

This receipt was generated by the automated BLM Collections and Billing System and is a paper representation of a portion of the official electronic record contained therein.

RECEIVED

AUG 29 2007





Amc 17283

333007

June 13, 2007

FedEx NO. 8452 0406 6149

Arizona State Office  
Bureau of Land Management  
Department of the Interior  
Suite 800  
One North Central Avenue  
Phoenix, AZ 85004-4427  
602-417-9200

**Notice of Intent to Hold and  
Payment of Annual Claim  
Maintenance Fee**

Dear Sir or Madam:

Please find enclosed Exhibit A listing lode mining claims owned by Asarco LLC located its Ventura project in Santa Cruz County, Arizona.

A check in the amount of \$2,250.00 is also enclosed herewith and submitted as payment of the rental fee for 18 (eighteen) claims at \$125.00 each, in lieu of assessment work, to hold these claims for the year ending September 1, 2008.

The attached Exhibit A lists the individual claim names, BLM serial numbers, the book and page number and location data for the county records.

The recorded documents and any notices of acknowledgments concerning the above mentioned claims should be sent to my attention at the address listed below:

Thomas M. Simpson  
Asarco LLC  
P.O. Box 5747  
Tucson, AZ 85703-5747

Sincerely,

Thomas M. Simpson  
Agent for Asarco LLC

Enclosures

PHOENIX, ARIZONA  
2007 JUN 15 A 9 39  
RECEIVED  
B.L.M. AZ STATE OFFICE

18/50

**EXHIBIT A**

**TO NOTICE OF INTENT TO HOLD AND  
PAYMENT OF ANNUAL CLAIM MAINTENANCE FEE  
VENTURA PROJECT  
ASARCO LLC**

The following contiguous group of unpatented claims are situated in the Palmetto Mining District, Santa Cruz County, Arizona. The Locations Notices of which are of record in the office of the County Recorder of Santa Cruz County, Arizona, and the Bureau of Land Management serial numbers are filed at Phoenix, Arizona.

<b>Name of Claim</b>	<b>Docket</b>	<b>Page Nos.</b>	<b>BLM Serial No. A MC</b>
West 137N	174	58	17334
West 138N	174	59	17335
West 139A	60	251	17306
West 140A	60	252	17307
West 141A	60	253	17308
West 142A	60	254	17309
West 143	57	572	17283
West 166	56	166	17289
West 168	56	168	17291
West 170	56	170	17293
M-129	659	550	333007
M-130	659	552	333008
M131	659	554	333009
M-132	659	556	333010
M-133	659	558	333011
M-134	659	560	333012
M-135	659	562	333013
M-136	659	564	333014

All of said claims are located in Sections 25 and 36, Township 22 South, Range 15 East; and Sections 1, 2, 11, and 12, Township 23 South, Range 15 East, G&SRB&M.

18 claims @ \$125/each = \$2,250 PHOENIX, ARIZONA

**ENTERED INTO COMPUTER**

JUN 19 2007 (B)

2007 JUN 15 A 4 39

RECEIVED  
B.L.M. AZ STATE OFFICE

18/52

**United States Department of the Interior**

**Bureau of Land Management**  
 BUSINESS & SUPPORT SVCS DIV  
 ONE N CENTRAL AVE SUITE 800  
 PHOENIX, AZ 85004 -4427  
 Phone: (602) 417-9200

Receipt

No: 1509506

<b>Transaction #:</b> 1559950		<b>ENTERED INTO COMPUTER</b>  JUN 19 2007 <i>PS</i>
<b>Date of Transaction:</b> 06/15/2007		
<b>CUSTOMER:</b>	THOMAS M SIMPSON ASARCO LLC P O BOX 5747 TUCSON, AZ 85703	

LINE #	QTY	DESCRIPTION	REMARKS	UNIT PRICE	TOTAL
1	1.00	LOCATABLE MINERALS / MINING CLAIMS-NOT NEW-UNADJUD, ONE AUTH NO. ONLY / MINING CLAIM MONEY RECEIVED (455) CASES: AMC17334/\$2250.00	MAINT 2008 (18)	- n/a -	2250.00
<b>TOTAL:</b>					<b>\$2,250.00</b>

PAYMENT INFORMATION					
1	<b>AMOUNT:</b>	\$2,250.00	<b>POSTMARKED:</b>	6/15/07 0:00	
	<b>TYPE:</b>	CHECK	<b>RECEIVED:</b>	06/15/2007	
	<b>CHECK NO:</b>	0000353031			
	<b>NAME:</b>	ASARCO LLC P O BOX 5747 TUCSON AZ 85703			

REMARKS

This receipt was generated by the automated BLM Collections and Billing System and is a paper representation of a portion of the official electronic record contained therein.



Align top of FedEx Express Shipping Label here.

RECEIVED  
B.L.M. AZ STATE OFFICE

2007 JUN 15 A 9:34

PHOENIX, ARIZONA

FedEx  
emp# 71057 14JUN07

PRIORITY OVERNIGHT

FRI

TRK# 8452 0406 6149 FORM 0215

Deliver By:  
15JUN07  
A1

85004 -AZ-US

PHX  
XH DGLA



xpress

104

200

FedEx USA Airbill  
Express

FedEx Tracking Number

8452 0406 6149

Form I.D. No.

0215

Recipient's Copy

1 From This portion can be removed for Recipient's records.

Date 6-14-2007 FedEx Tracking Number 845204066149

Sender's Name Tom Simpson Phone 520 792-3010

Company ASARCO INC

Address 1150 N 7TH AVE

City TUCSON State AZ ZIP 85705-6606

2 Your Internal Billing Reference

3 To Recipient's Name ATTN: MINE CLAIM FEES Phone 602 417-9200

Company BUREAU OF LAND MANAGEMENT

Address SUITE 800

To "HOLD" at FedEx location, print FedEx address. We cannot deliver to P.O. boxes or P.O. ZIP codes.

Address ONE NORTH CENTRAL AVE

City PHOENIX State AZ ZIP 85004-4427



4a Express Package Service

FedEx Priority Overnight Next business morning

FedEx Standard Overnight Next business afternoon

FedEx Express Saver Third business day

FedEx 2Day Second business day

Packages up to 150 lbs. Delivery commitment may be later in some areas. FedEx First Overnight Earliest next business morning delivery to select locations.

4b Express Freight Service

FedEx 1Day Freight\* Next business day

FedEx 2Day Freight Second business day

Packages over 150 lbs. Delivery commitment may be later in some areas. FedEx 3Day Freight Third business day.

5 Packaging

FedEx Envelope\*

FedEx Pak\* Includes FedEx Small Pak, FedEx Large Pak, and FedEx Sturdy Pak

Other

\* Declared value limit \$500

6 Special Handling

SATURDAY Delivery Available (only for FedEx Priority Overnight, FedEx 2Day, FedEx 1Day Freight, and FedEx 2Day Freight to select ZIP codes)

HOLD Weekday at FedEx Location Not available for FedEx First Overnight and FedEx 2Day to select locations.

HOLD Saturday at FedEx Location Available only for FedEx Priority Overnight and FedEx 2Day to select locations.

Does this shipment contain dangerous goods? One box must be checked.

No  Yes As per attached Shipper's Declaration  Yes Shipper's Declaration not required

Dry Ice Dry Ice, 5 UN 1845 x kg  Cargo Aircraft Only

7 Payment Bill to:

Enter FedEx Acct. No. or Credit Card No. below.

Sender Acct. No. in Section 3 will be billed.

Recipient  Third Party  Credit Card  Cash/Check

Total Packages

Total Weight

Total Charges

\*Our liability is limited to \$100 unless you declare a higher value. See the FedEx Service Guide for details.

8 Release Signature

Sign to authorize delivery without obtaining signature.

By signing you authorize us to deliver this shipment without obtaining a signature and agree to indemnify and hold us harmless from any resulting claims. Questions? Visit our Web site at fedex.com or call 1.800.Go.FedEx.® 800.463.3339. SFF-Rev. Date 5/03-Part #137610-©1994-2003 FedEx-PRINTED IN U.S.A.

447

NO POUCH NEEDED. See back for peel and stick application instructions.

RECIPIENT: PEEL HERE

0270891068

**United States Department of the Interior**  
**Bureau of Land Management**  
 BUSINESS & SUPPORT SVCS DIV  
 ONE N CENTRAL AVE SUITE 800  
 PHOENIX, AZ 85004 -4427  
 Phone: (602) 417-9200

Amc 17283  
 Receipt 333007

No: 1333768

<b>Transaction #:</b> 1378845	
<b>Date of Transaction:</b> 08/14/2006	
<b>CUSTOMER:</b>	ASARCO LLC P.O. BOX 5747 TUCSON, AZ 85703-5747

LINE #	QTY	DESCRIPTION	REMARKS	UNIT PRICE	TOTAL
1	1.00	LOCATABLE MINERALS / MINING CLAIMS- NOT NEW-UNADJUD, ONE AUTH NO. ONLY / MINING CLAIM MONEY RECEIVED (455) <b>CASES: AMC17334/\$2250.00</b>	MAINT 2007 (18)	- n/a -	2250.00
<b>TOTAL:</b>					<b>\$2,250.00</b>

PAYMENT INFORMATION					
1	AMOUNT:	\$2,250.00	POSTMARKED:	8/11/06 0:00	
	TYPE:	CHECK	RECEIVED:	08/14/2006	
	CHECK NO:	0000325065			
	NAME:	ASARCO LLC 1150 NORTH 7TH AVE TUCSON AZ 85705			

REMARKS

This receipt was generated by the automated BLM Collections and Billing System and is a paper representation of a portion of the official electronic record contained therein.

*Refund \$1250 to ASARCO for duplicate payment of 2007 maint. Fees on 10 claims. Claims owned by Noranda, therefore Noranda payment kept. AB 3/11/08*



**Authorized Date** 03/11/2008

**Instructions to Accounts** AZ BLM REFUND \$1250 TO ASARCO FOR DUPLICATE PAYMENT OF  
2007 MAINTANENCE FEES ON 10 CLAIMS AMC17283, 17289, 17291,  
17293, 17306-17309, 17334, 17335 RECEIPT #1333768 AB

**Login ID** 2393

**Entry Date** 03/11/2008

**Total Amount** \$1,250.00

**United States Department of the Interior**  
**Bureau of Land Management**  
 BUSINESS & SUPPORT SVCS DIV  
 ONE N CENTRAL AVE SUITE 800  
 PHOENIX, AZ 85004 -4427  
 Phone: (602) 417-9200

Receipt

No: 1509506

<b>Transaction #:</b> 1559950	
<b>Date of Transaction:</b> 06/15/2007	
<b>CUSTOMER:</b>	THOMAS M SIMPSON ASARCO LLC P O BOX 5747 TUCSON, AZ 85703

LINE #	QTY	DESCRIPTION	REMARKS	UNIT PRICE	TOTAL
1	1.00	LOCATABLE MINERALS / MINING CLAIMS- NOT NEW-UNADJUD, ONE AUTH NO. ONLY / MINING CLAIM MONEY RECEIVED (455) <b>CASES: AMC17334/\$2250.00</b>	MAINT 2008 (18)	- n/a -	2250.00
<b>TOTAL:</b>					<b>\$2,250.00</b>

PAYMENT INFORMATION					
1	<b>AMOUNT:</b>	\$2,250.00	<b>POSTMARKED:</b>	6/15/07 0:00	
	<b>TYPE:</b>	CHECK	<b>RECEIVED:</b>	06/15/2007	
	<b>CHECK NO:</b>	0000353031			
	<b>NAME:</b>	ASARCO LLC P O BOX 5747 TUCSON AZ 85703			

REMARKS

This receipt was generated by the automated BLM Collections and Billing System and is a paper representation of a portion of the official electronic record contained therein.

*Refund \$1250 for 10 claims that had duplicate payments. Noranda owns the 10 claims- therefore Noranda payment will be kept and ASARCO's payment refunded. 3/11/08 AB*

*Amc 17283, 17289, 17291, 17293, 17306-17309  
17334, 17335*

**Authorized Date** 03/11/2008

**Instructions to Accounts** AZ BLM REFUND \$1250 TO ASARCO FOR DUPLICATE PAYMENT OF  
2008 MAINTENANCE FEE ON 10 CLAIMS AMC17283, 17289, 17291,  
17293, 17306-17309, 17334, 17335 RECEIPT #1509506 AB

**Login ID** 2393

**Entry Date** 03/11/2008

**Total Amount** \$1,250.00

**United States Department of the Interior**  
**Bureau of Land Management**  
 BUSINESS & SUPPORT SVCS DIV  
 ONE N CENTRAL AVE SUITE 800  
 PHOENIX, AZ 85004 -4427  
 Phone: (602) 417-9200

Receipt

No: 1522311

<b>Transaction #:</b> 1573038	
<b>Date of Transaction:</b> 07/10/2007	
<b>CUSTOMER:</b>	NORFALCO LLC 6050 OAK TREE BLVD STE 190 CLEVELAND, OH 44131-6928

LINE #	QTY	DESCRIPTION	REMARKS	UNIT PRICE	TOTAL
1	1.00	LOCATABLE MINERALS / MINING CLAIMS- NOT NEW-UNADJUD, ONE AUTH NO. ONLY / MINING CLAIM MONEY RECEIVED (455) <b>CASES: AMC17334/\$2250.00</b>	MAIN 2008 (18)	- n/a -	2250.00
<b>TOTAL:</b>					<b>\$2,250.00</b>

PAYMENT INFORMATION					
1	AMOUNT:	\$2,250.00	POSTMARKED:	7/3/07 0:00	
	TYPE:	CHECK	RECEIVED:	07/05/2007	
	CHECK NO:	000052			
	NAME:	NORANDA FINANCE HOLDINGS INC 6050 OAK TREE LVE SUITE 190 INDEPENDENCE OH 44131			

REMARKS

This receipt was generated by the automated BLM Collections and Billing System and is a paper representation of a portion of the official electronic record contained therein.

*Refund \$1000 to Noranda for duplicate payment of 8 claims Claims owned by ASARCO therefore ASARCO payment kept.  
3/11/08 ab*

**Authorized Date**03/11/2008

AZ BLM REFUND \$1000 TO NORANDA FINANCE HOLDINGS INC

**Instructions to Accounts**FOR DUPLICATE 2008 MAINTENANCE FEE PAYMENT ON 8 CLAIMS

AMC333007 - 333014 RECEIPT #1522311 AB

**Login ID**2393

**Entry Date**03/11/2008

**Total Amount**\$1,000.00



**United States Department of the Interior**  
**Bureau of Land Management**  
 BUSINESS & SUPPORT SVCS DIV  
 ONE N CENTRAL AVE SUITE 800  
 PHOENIX, AZ 85004 -4427  
 Phone: (602) 417-9200

Receipt

No: 1320246

<b>Transaction #:</b> 1365018	
<b>Date of Transaction:</b> 07/24/2006	
<b>CUSTOMER:</b>	NORANDA EXPLORATION INC P.O. BOX 70 391 ST. JUDE PARK NEW MADRID, MO 63869

LINE #	QTY	DESCRIPTION	REMARKS	UNIT PRICE	TOTAL
1	1.00	OVERPAYMENT / OVERPAYMENT OF FEES / OVERPAYMENT OF \$1.00 OR MORE (455)	NO MINING CLAIM SERIAL NUMBERS PROVIDED	- n/a -	2250.00
<b>TOTAL:</b>					<b>\$2,250.00</b>

PAYMENT INFORMATION					
1	AMOUNT:	\$2,250.00	POSTMARKED:	7/20/06 0:00	
	TYPE:	CHECK	RECEIVED:	07/21/2006	
	CHECK NO:	12140			
	NAME:	NORANDA FINANCE INC 801 CRESCENT CENTRE DRIVE SUITE 600 FRANKLIN TN 37067			

REMARKS
MAINT 2007 (18)PAID AMC 17334 ET/AL

This receipt was generated by the automated BLM Collections and Billing System and is a paper representation of a portion of the official electronic record contained therein.

*Refund \$1000 to Noranda for duplicate payment of 8 claims. Claims owned by ASARCO therefore ASARCO payment kept. 3/11/08 AS*

**Authorized Date**03/11/2008

AZ BLM REFUND \$1000 TO NORANDA FINANCE INC. FOR

**Instructions to Accounts**DUPLICATE PAYMENT OF 2007 MAINTENANCE FEES ON 8 CLAIMS

AMC333007 - 333014 RECEIPT #1320246 AB

**Login ID**2393

**Entry Date**03/11/2008

**Total Amount**\$1,000.00

United States Department of the Interior  
 Bureau of Land Management  
 BUSINESS & SUPPORT SVCS DIV  
 ONE N CENTRAL AVE  
 PHOENIX, AZ 85004 -2203  
 Phone: (602) 417-9200

Receipt

No:

1333768

<b>Transaction #:</b> 1378845	
<b>Date of Transaction:</b> 08/14/2006	
<b>CUSTOMER:</b>	ASARCO LLC P.O. BOX 5747 TUCSON,AZ 85703-5747

AMC 17283  
AMC 333007

LINE #	QTY	DESCRIPTION	REMARKS	UNIT PRICE	TOTAL
1	1.00	LOCATABLE MINERALS / MINING CLAIMS-NOT NEW-UNADJUD,ONE AUTH NO. ONLY / MINING CLAIM MONEY RECEIVED (455) CASES: AMC17334/\$2250.00	MAINT 2007 (18)	- n/a -	2250.00
<b>TOTAL:</b>					<b>\$2,250.00</b>

PAYMENT INFORMATION					
1	AMOUNT:	\$2,250.00	POSTMARKED:	08/11/2006	
	TYPE:	CHECK	RECEIVED:	08/14/2006	
	CHECK NO:	0000325065			
	NAME:	ASARCO LLC 1150 NORTH 7TH AVE TUCSON AZ 85705			

REMARKS

This receipt was generated by the automated BLM Collections and Billing System and is a paper representation of a portion of the official electronic record contained therein.

ENTERED IN COMPUTER

RE 8/18/06

**EXHIBIT A**

**TO NOTICE OF INTENT TO HOLD AND  
PAYMENT OF ANNUAL CLAIM MAINTENANCE FEE  
VENTURA PROJECT  
ASARCO LLC**

RECEIVED  
B.L.M. AZ STATE OFFICE  
2006 AUG 14 A 9:14  
PHOENIX, ARIZONA

The following contiguous group of unpatented claims are situated in the Palmetto Mining District, Santa Cruz County, Arizona. The Locations Notices of which are of record in the office of the County Recorder of Santa Cruz County, Arizona, and the Bureau of Land Management serial numbers are filed at Phoenix, Arizona.

Name of Claim	Docket	Page Nos.	BLM Serial No. A MC
West 137N	174	58	17334
West 138N	174	59	17335
West 139A	60	251	17306
West 140A	60	252	17307
West 141A	60	253	17308
West 142A	60	254	17309
West 143	57	572	17283
West 166	56	166	17289
West 168	56	168	17291
West 170	56	170	17293
M-129	659	550	333007
M-130	659	552	333008
M131	659	554	333009
M-132	659	556	333010
M-133	659	558	333011
M-134	659	560	333012
M-135	659	562	333013
M-136	659	564	333014

All of said claims are located in Sections 25 and 36, Township 22 South, Range 15 East; and Sections 1, 2, 11, and 12, Township 23 South, Range 15 East, G&SRB&M.

18 claims @ \$125/each = \$2,250

ENTERED IN COMPUTER

RE 8/18/06

18  
AES



August 9, 2006

FedEx NO. \_\_\_\_\_

Arizona State Office  
Bureau of Land Management  
Department of the Interior  
Suite 800  
One North Central Avenue  
Phoenix, AZ 85004-4427  
602-417-9200

**Notice of Intent to Hold and  
Payment of Annual Claim  
Maintenance Fee**

RECEIVED  
B.L.M. AZ STATE OFFICE  
2006 AUG 11 A 9:04  
PHOENIX, ARIZONA

Dear Sir or Madam:

Please find enclosed Exhibit A listing lode mining claims owned by Asarco LLC located its Ventura project in Santa Cruz County, Arizona.

A check in the amount of \$2,250.00 is also enclosed herewith and submitted as payment of the rental fee for 18 (eighteen) claims at \$125.00 each, in lieu of assessment work, to hold these claims for the year ending September 1, 2007.

The attached Exhibit A lists the individual claim names, BLM serial numbers, the book and page number and location data for the county records.

The recorded documents and any notices of acknowledgments concerning the above mentioned claims should be sent to my attention at the address listed below:

Thomas M. Simpson  
Asarco LLC  
P.O. Box 5747  
Tucson, AZ 85703-5747

Sincerely,

Thomas M. Simpson  
Agent for Asarco LLC

Enclosures



RECEIVED

AUG 07 2006

Receipt

United States Department of the Interior  
Bureau of Land Management  
BUSINESS & SUPPORT SVCS DIV  
ONE N CENTRAL AVE  
PHOENIX, AZ 85004 -2203  
Phone: (602) 417-9200

No:

1320246

Transaction #: 1365018	
Date of Transaction: 07/24/2006	
CUSTOMER:	NORANDA EXPLORATION INC P.O. BOX 70 391 ST. JUDE PARK NEW MADRID, MO 63869

Amc 17283  
Amc 333007

LINE #	QTY	DESCRIPTION	REMARKS	UNIT PRICE	TOTAL
1	1.00	OVERPAYMENT / OVERPAYMENT OF FEES / OVERPAYMENT OF MORE THAN \$1 (455)	NO MINING CLAIM SERIAL NUMBERS PROVIDED 2007 MF	18 - n/a -	2250.00
<b>TOTAL:</b>					<b>\$2,250.00</b>

PAYMENT INFORMATION					
1	AMOUNT:	\$2,250.00	POSTMARKED:	07/20/2006	
	TYPE:	CHECK	RECEIVED:	07/21/2006	
	CHECK NO:	12140			
	NAME:	NORANDA FINANCE INC 801 CRESCENT CENTRE DRIVE SUITE 600 FRANKLIN TN 37067			

REMARKS
MAINT 2007 (18)PAID AMC 17334 ET/AL

This receipt was generated by the automated BLM Collections and Billing System and is a paper representation of a portion of the official electronic record contained therein.

Monies applied to claim #s:

- Amc 17334
- Amc 17335
- Amc 17306-17309
- Amc 17283
- Amc 17289
- Amc 17291
- Amc 17293
- Amc 333007-333014

RECEIVED  
B.L.M. AZ STATE OFFICE  
2006 AUG 10 P 2:04  
PHOENIX, ARIZONA

Entered by Pauline Brown 7/26/06  
Verified by Rod Mebert 7/31/06

*[Handwritten signature]*



NORANDA EXPLORATION, INC.  
C/O NORANDA ALUMINUM.  
P.O. BOX 70  
391 ST, JUDE PARK  
NEW MADRID, MO 63869

August 9, 2006

Bureau of Land Management  
Arizona State Office  
Mining Claims Section  
Department of the Interior  
222 North Central Avenue  
Phoenix, AZ 85004-2203

RECEIVED  
B.L.M. AZ STATE OFFICE  
2006 AUG 10 P 2:04  
PHOENIX, ARIZONA

**RE: Affidavit of Satisfaction of Federal Law Requirements in Lieu of  
Assessment Work**

Dear Sir or Madam,

Attached please find the above affidavit and supporting documentation related to unpatented mining claims in the County of Santa Cruz, AZ held by **Noranda Exploration, Inc.**

The above affidavit has been filed with the Office of the Recorder for Santa Cruz County, AZ.

Please contact me with any questions related to this filing at 573-643-6763.

Sincerely,

A handwritten signature in black ink that reads 'David Hart'.

David Hart  
V.P. – Reclamation

Enclosures

AFFIDAVIT OF SATISFACTION OF FEDERAL LAW REQUIREMENTS  
IN LIEU OF ASSESSMENT WORK

State of Arizona  
County of Santa Cruz

The undersigned, being first duly sworn upon his oath states as follows:

1. This affidavit is prepared and recorded to comply with R.C.M. 82-2-103.
2. Pursuant to P.L. 102-381 which Public Law requires the payment of a holding fee in lieu of performing annual assessment work on unpatented mining claims for the assessment year ending September 1, 2007, Noranda Exploration, Inc. paid to the Arizona State Office of the Bureau of Land Management on July 21, 2006 the amount of \$125.00 each for the 18 unpatented mining claims listed in Exhibit A hereto.
3. The receipt from the Bureau of Land Management for such payment is attached hereto as part of Exhibit A.
4. That Noranda Exploration, Inc. intends to hold the mining claims listed in Exhibit A in good standing during the period for which the said holding fees were paid.

Date this 8<sup>th</sup> day of Aug, 2006

Noranda Exploration, Inc.  
Ventura Project

David Hart

David Hart  
Agent for Noranda Exploration, Inc.

PHOENIX, ARIZONA

2006 AUG 10 P 2:04

RECEIVED  
B.L.M. AZ STATE OFFICE

Subscribed and sworn to before me on this 8<sup>th</sup> day of August, 2006.

Jane Ann Bennett

Notary Public in and for the State of Missouri County of New Madrid

Residing at 555 Bloomfield Road New Madrid, MO 63869

My commission expires 4-27-08



JANE ANN BENNETT  
New Madrid County  
My Commission Expires  
April 27, 2008



## Exhibit A

### To Notice of Intent to Hold and Payment of Annual Claim Maintenance Fee Noranda Exploration Inc.

The following contiguous group of unpatented claims are situated in the Palmetto Mining District, Santa Cruz County, Arizona. The Locations Notice of which are of record in the office of the Country Recorder of Santa Cruz County, Arizona. The Bureau of Land Management serial numbers are filed in Phoenix, Arizona.

All of said claims are located in Section 25 and 36, Township 22 South, Range 15 East; and Section 1,2,11 and 12, Township 23 South, Range 15 East.

NAME OF CLAIM	DOCKET	PAGE NUMBER	BLM SERIAL NUMBER AMC
West 137N	174	58	17334
West 138N	174	59	17335
West 139A	60	251	17306
West 140A	60	252	17307
West 141A	60	253	17308
West 142A	60	254	17309
West 143	57	572	17283
West 166	56	166	17289
West 168	56	168	17291
West 170	56	170	17293
M-129	659	550	333007
M-130	659	552	333008
M-131	659	554	333009
M-132	659	556	333010
M-133	659	558	333011
M-134	659	560	333012
M-135	659	562	333013
M-136	659	564	333014

PHOENIX, ARIZONA

2006 AUG 10 P 2:04

RECEIVED  
B.L.M. AZ STATE OFFICE



AMC 17283

AMC 333007

NORANDA EXPLORATION INC.  
C/O NORANDA ALUMINUM.  
P.O. BOX 70  
391 ST. JUDE PARK  
NEW MADRID, MO 63869

July 21, 2006

Bureau of Land Management  
Arizona State Office  
Mining Claims Section  
Department of the Interior  
222 North Central Avenue  
Phoenix, AZ 85004-2203

Dear Sir or Madam,

Please find enclosed Exhibit A listing lode mining claims owned by Noranda Exploration Inc. located in the Ventura project in Santa Cruz County, Arizona. The Exhibit includes claim names, BLM serial numbers, book and page number and location data for the county records.

A check in the amount of \$2,250 is also enclosed as payment of the rental fee for 18 claims in lieu of assessment work to hold these claims for the year ending September 1, 2007.

The recorded documents and any notice of acknowledgements concerning the above mentioned claims should be sent to my attention at the address listed below:

David Hart  
Noranda Exploration Inc.  
c/o Noranda Aluminum  
P.O. Box 70  
391 St. Jude Park  
New Madrid, MO 63869

Sincerely,

David Hart  
Vice President - Reclamation

Enclosures

RECEIVED  
BLM. AZ STATE OFFICE  
2006 JUL 21 A 9:16  
PHOENIX, ARIZONA



### Exhibit A

## To Notice of Intent to Hold and Payment of Annual Claim Maintenance Fee Noranda Exploration Inc.

The following contiguous group of unpatented claims are situated in the Palmetto Mining District, Santa Cruz County, Arizona. The Locations Notice of which are of record in the office of the County Recorder of Santa Cruz County, Arizona. The Bureau of Land Management serial numbers are filed in Phoenix, Arizona.

All of said claims are located in Section 25 and 36, Township 22 South, Range 15 East; and Section 1,2,11 and 12, Township 23 South, Range 15 East.

NAME OF CLAIM	DOCKET	PAGE NUMBER	BLM SERIAL NUMBER AMC
West 137N	174	58	17334
West 138N	174	59	17335
West 139A	60	251	17306
West 140A	60	252	17307
West 141A	60	253	17308
West 142A	60	254	17309
West 143	57	572	17283
West 166	56	166	17289
West 168	56	168	17291
West 170	56	170	17293
M-129	659	550	333007
M-130	659	552	333008
M-131	659	554	333009
M-132	659	556	333010
M-133	659	558	333011
M-134	659	560	333012
M-135	659	562	333013
M-136	659	564	333014

**ENTERED IN COMPUTER**

JUL 26 2006 PB

VERIFIED PB

PHOENIX, ARIZONA

2006 JUL 25 A 10: 31

RECEIVED  
B.L.M. AZ STATE OFFICE

To: Mary Hyde

Fax #: 602-417-9490

Re: Exhibit A for check # 12140 on  
behalf of Noranda Exploration,

Please feel free to call if you have any  
questions.

Regards,

*Melissa Laxson*

Norandal USA, Inc.  
615-778-2012 phone  
615-778-8843 fax  
[melissa.laxson@norandal.com](mailto:melissa.laxson@norandal.com)

RECEIVED  
B.L.M. AZ STATE OFFICE  
2006 JUL 25 A 10: 31  
PHOENIX, ARIZONA

United States Department of the Interior

Bureau of Land Management

BUSINESS & SUPPORT SVCS DIV

ONE N CENTRAL AVE

PHOENIX, AZ 85004 -2203

Phone: (602) 417-9200

Receipt

No:

1320246

Transaction #: 1365018

Date of Transaction: 07/24/2006

**ENTERED IN COMPUTER**

JUL 26 2006 *BS*

CUSTOMER: NORANDA EXPLORATION INC  
P.O. BOX 70  
391 ST. JUDE PARK  
NEW MADRID, MO 63869

LINE #	QTY	DESCRIPTION	REMARKS	UNIT PRICE	TOTAL
1	1.00	OVERPAYMENT / OVERPAYMENT OF FEES / OVERPAYMENT OF MORE THAN \$1 (455)	NO MINING CLAIM SERIAL NUMBERS PROVIDED	- n/a -	2250.00
<b>TOTAL:</b>					<b>\$2,250.00</b>

PAYMENT INFORMATION

1	AMOUNT:	\$2,250.00	POSTMARKED:	07/20/2006
	TYPE:	CHECK	RECEIVED:	07/21/2006
	CHECK NO:	12140		
	NAME:	NORANDA FINANCE INC 801 CRESCENT CENTRE DRIVE SUITE 600 FRANKLIN TN 37067		

REMARKS

~~Please refer to this receipt # if that we have the money.~~

This receipt was generated by the automated BLM Collections and Billing System and is a paper representation of a portion of the official electronic record contained therein.



July 9, 2007

Mr. Alvin Burch  
Group Administrator  
Bureau of Land Management  
Arizona State Office  
One North Central Ave, Suite 800  
Phoenix, AZ 85004-4427

Re: AMC17283, AMC17289, AMC17291, AMC17293,  
AMC17306 through AMC17309, AMC17334 through  
AMC17335, AMC333007 through AMC333014, West 137N-  
138N, West 140A-1442A, West 143, West 166, West 168,  
West 170, M-129 through M-136

Dear Mr. Burch,

Thank you for your letter of June 22, 2007 in regards to the double payment made on the above listed claims last year. Please be advised that Asarco still wishes for its payment to be counted for last year. Due to our joint venture agreement with Noranda Exploration (now Xstrata) it is Asarco's responsibility to make the payment each year. I do not know why Noranda chose to make the payment themselves, but they did. Therefore, Asarco wants its payment to be counted and Noranda's payment to be refunded to them.

Thank you for reminding us of this situation.

Sincerely,



Thomas M. Simpson

ARIZONA  
STATE OFFICE  
PHOENIX, ARIZONA

2007 JUL 10 P 1:10

RECEIVED  
BUREAU OF  
LAND MANAGEMENT

520-798-7757



RECEIVED  
BUREAU OF  
LAND MANAGEMENT

2007 JUL 10 P 1:10

ARIZONA  
STATE OFFICE  
PHOENIX, ARIZONA



Mr. Alvin Burch  
Group Administrator  
Bureau of Land Management  
Arizona State Office  
One North Central Ave, Suite 800  
Phoenix, AZ 85004-4427





**United States Department of the Interior**  
**Bureau of Land Management**  
 BUSINESS & SUPPORT SVCS DIV  
 ONE N CENTRAL AVE SUITE 800  
 PHOENIX, AZ 85004 -4427  
 Phone: (602) 417-9200

Receipt

No: 1509506

<b>Transaction #:</b> 1559950	
<b>Date of Transaction:</b> 06/15/2007	
<b>CUSTOMER:</b>	THOMAS M SIMPSON ASARCO LLC P O BOX 5747 TUCSON,AZ 85703

LINE #	QTY	DESCRIPTION	REMARKS	UNIT PRICE	TOTAL
1	1.00	LOCATABLE MINERALS / MINING CLAIMS- NOT NEW-UNADJUD,ONE AUTH NO. ONLY / MINING CLAIM MONEY RECEIVED (455) <b>CASES: AMC17334/\$2250.00</b>	MAINT 2008 (18)	- n/a -	2250.00
<b>TOTAL:</b>					<b>\$2,250.00</b>

PAYMENT INFORMATION					
1	AMOUNT:	\$2,250.00	POSTMARKED:	6/15/07 0:00	
	TYPE:	CHECK	RECEIVED:	06/15/2007	
	CHECK NO:	0000353031			
	NAME:	ASARCO LLC P O BOX 5747 TUCSON AZ 85703			

REMARKS

This receipt was generated by the automated BLM Collections and Billing System and is a paper representation of a portion of the official electronic record contained therein.



AMC 17283  
AMC 333007

August 29, 2005

FedEx NO. 7923-7010-9369

Bureau of Land Management  
Arizona State Office  
Mining Claims Section  
Department of the Interior  
222 North Central Avenue  
Phoenix, AZ 85004-2203

**Notice of Intent to Hold and  
Payment of Annual Claim  
Maintenance Fee**

Dear Sir or Madam:

Please find enclosed Exhibit A listing lode mining claims owned by Asarco LLC located its Ventura project in Santa Cruz County, Arizona.

A check in the amount of \$2,250.00 is also enclosed herewith and submitted as payment of the rental fee for 18 (eighteen) claims at \$125.00 each, in lieu of assessment work, to hold these claims for the year ending September 1, 2006.

The attached Exhibit A lists the individual claim names, BLM serial numbers, the book and page number and location data for the county records.

The recorded documents and any notices of acknowledgments concerning the above mentioned claims should be sent to my attention at the address listed below:

Thomas M. Simpson  
Asarco LLC  
P.O. Box 5747  
Tucson, AZ 85703-5747

Sincerely,

Thomas M. Simpson  
Agent for Asarco LLC

Enclosures

RECEIVED  
BUREAU OF  
LAND MANAGEMENT  
2005 AUG 30 P 3:01p  
ARIZONA  
STATE OFFICE  
PHOENIX, ARIZONA

# EXHIBIT A

## TO NOTICE OF INTENT TO HOLD AND PAYMENT OF ANNUAL CLAIM MAINTENANCE FEE

### ASARCO LLC

The following contiguous group of unpatented claims are situated in the Palmetto Mining District, Santa Cruz County, Arizona. The Locations Notices of which are of record in the office of the County Recorder of Santa Cruz County, Arizona, and the Bureau of Land Management serial numbers are filed at Phoenix, Arizona.

Name of Claim	Docket	Page Nos.	BLM Serial No. A MC
West 137N	174	58	17334
Weat 138N	174	59	17335
West 139A	60	251	17306
Weat 140A	60	252	17307
West 141A	60	253	17308
West 142A	60	254	17309
West 143	57	572	17283
West 166	56	166	17289
West 168	56	168	17291
West 170	56	170	17293
M-129	659	550	333007
M-130	659	552	333008
M131	659	554	333009
M-132	659	556	333010
M-133	659	558	333011
M-134	659	560	333012
M-135	659	562	333013
M-136	659	564	333014

All of said claims are located in Sections 25 and 36, Township 22 South, Range 15 East; and Sections 1, 2, 11, and 12, Township 23 South, Range 15 East, G&SRB&M.

18 claims @ \$125/each = \$2,250

ENTERED INTO COMPUTER  
SEP 09 2005

ARIZONA  
STATE OFFICE  
PHOENIX, ARIZONA

2005 AUG 30 P 3: 06

RECEIVED  
BUREAU OF  
LAND MANAGEMENT

**United States Department of the Interior  
Bureau of Land Management**

BUSINESS & SUPPORT SVCS DIV  
222 N CENTRAL AVE  
PHOENIX, AZ 85004 -2203  
Phone: (602) 417-9200

Receipt	
No:	1143710

**Transaction #:** 1182992  
**Date of Transaction:** 09/01/2005

**ENTERED INTO COMPUTER**  
SEP 09 2005 *fb*

**CUSTOMER:** SIMPSON  
ASARCO  
PO BOX 5747  
TUCSON, AZ 85703

LINE #	QTY	DESCRIPTION	REMARKS	UNIT PRICE	TOTAL
1	1.00	LOCATABLE MINERALS / MINING CLAIMS-NOT NEW-UNADJUD, ONE AUTH NO. ONLY / MINING CLAIM MONEY RECEIVED (455) <b>CASES:</b> AMC17334/\$2250.00	MAINT 2006 - 18	- n/a -	2250.00
<b>TOTAL:</b>					<b>\$2,250.00</b>

PAYMENT INFORMATION																	
1	<table border="1"> <tr> <td>AMOUNT:</td> <td>\$2,250.00</td> <td>POSTMARKED:</td> <td>08/29/2005</td> </tr> <tr> <td>TYPE:</td> <td>CHECK</td> <td>RECEIVED:</td> <td>08/30/2005</td> </tr> <tr> <td>CHECK NO:</td> <td>001025</td> <td></td> <td></td> </tr> <tr> <td>NAME:</td> <td>ASARCO LLC PO BOX 5747 TUCSON AZ 85703</td> <td></td> <td></td> </tr> </table>	AMOUNT:	\$2,250.00	POSTMARKED:	08/29/2005	TYPE:	CHECK	RECEIVED:	08/30/2005	CHECK NO:	001025			NAME:	ASARCO LLC PO BOX 5747 TUCSON AZ 85703		
AMOUNT:	\$2,250.00	POSTMARKED:	08/29/2005														
TYPE:	CHECK	RECEIVED:	08/30/2005														
CHECK NO:	001025																
NAME:	ASARCO LLC PO BOX 5747 TUCSON AZ 85703																

REMARKS

This receipt was generated by the automated BLM Collections and Billing System and is a paper representation of a portion of the official electronic record contained therein.





AMC 17283

51409

333007

August 5, 2004

Mining Claims Section  
Arizona State Office  
Bureau of Land Management  
Department of the Interior  
222 North Central Avenue  
Phoenix, AZ 85004-2203

**Notice of Intent to Hold and  
Payment of Annual Claim Maintenance Fee**

Enclosed are the following "Notices of Intent to Hold and Payment of Claim Maintenance Fees" affidavits along with ASARCO Incorporated check in the amount of \$5,500.00 for claim maintenance fee payment of Hardshell Project, Santa Cruz County, fee amount of \$3,250.00; and Ventura Project, Santa Cruz County, fee amount of \$2,250.00.

Also enclosed is "Notice of Intent to Hold and Payment of Claim Maintenance Fee" for the Santa Cruz Project, Pinal County, with an ASARCO Santa Cruz, Inc. check for the fee amount of \$6,875.00.

If you have any questions or need further information, please call me. Thank you for your help.

Yours truly,

A handwritten signature in cursive script that reads "Hank Kreis".

Henry G. Kreis  
Property Manager  
Telephone: (520) 798-7717

HGK:ona  
Enclosures

**ENTERED INTO COMPUTER**

8/30/04 AB

VERIFIED BY: PB 10/20/04



26

**EXHIBIT A**  
**TO NOTICE OF INTENT TO HOLD AND**  
**PAYMENT OF ANNUAL CLAIM MAINTENANCE FEE**

---

The following contiguous group of unpatented claims are situated in the Harshaw Mining District, Santa Cruz County, Arizona. The Locations Notices of which are of record in the office of the County Recorder of Santa Cruz County, Arizona, and the Bureau of Land Management serial numbers are filed at Phoenix, Arizona.

<b>Name of Claim</b>	<b>Docket</b>	<b>Page Nos.</b>	<b>BLM Serial No. A MC</b>
Shell 1-20	58	135 - 153	51409 - 51428
Shell 44-49	81	211 - 217	51452 - 51457

All of said claims are located in Sections 4, 9, and 16, Township 23 South, Range 16 East, G&SRB&M.

26 claims @ \$125/each = \$3,250

185

**EXHIBIT A**  
**TO NOTICE OF INTENT TO HOLD AND**  
**PAYMENT OF ANNUAL CLAIM MAINTENANCE FEE**

The following contiguous group of unpatented claims are situated in the Palmetto Mining District, Santa Cruz County, Arizona. The Locations Notices of which are of record in the office of the County Recorder of Santa Cruz County, Arizona, and the Bureau of Land Management serial numbers are filed at Phoenix, Arizona.

Name of Claim	Docket	Page Nos.	BLM Serial No. A MC
West 137N	174	58	17334
Weat 138N	174	59	17335
West 139A	60	251	17306
Weat 140A	60	252	17307
West 141A	60	253	17308
West 142A	60	254	17309
West 143	57	572	17283
West 166	56	166	17289
West 168	56	168	17291
West 170	56	170	17293
M-129	659	550	333007
M-130	659	552	333008
M131	659	554	333009
M-132	659	556	333010
M-133	659	558	333011
M-134	659	560	333012
M-135	659	562	333013
M-136	659	564	333014

All of said claims are located in Sections 25 and 36, Township 22 South, Range 15 East; and Sections 1, 2, 11, and 12, Township 23 South, Range 15 East, G&SRB&M.

18 claims @ \$125/each = \$2,250




July 16, 2004

Mining Claims Section  
Arizona State Office  
Bureau of Land Management  
222 North Central Avenue  
Phoenix, AZ 85004-2203

**Santa Cruz County, Ventura Project  
Notice of Intent to Hold and  
Payment of Annual Claim Maintenance Fee**

This will serve as notice that ASARCO Incorporated, whose address for purposes of this filing is P. O. Box 5747, Tucson, Arizona 85703-0747, intends to hold the mining claims and/or mill sites described in Exhibit A attached hereto for the assessment year ending at 12 o'clock, noon, on September 1, 2005, by payment of the annual claim maintenance fee of \$125 per claim or site. Payment of such amount is made herewith for such assessment year for each of the claims and sites the name and BLM serial number of which, and the book and page or index number of recording of the location notice in the official records of Santa Cruz County, Arizona, of which are set forth in Exhibit A attached hereto and by this reference incorporated herein. Enclosed for payment of annual claim maintenance fees is ASARCO Incorporated's check to cover the amount shown on the bottom of Exhibit A.



Henry G. Kreis  
Agent for ASARCO Incorporated  
Telephone: (520) 798-7717

State of Arizona        )  
                                  ) ss.  
County of Pima         )

The foregoing instrument was acknowledged before me on the 16th day of July, 2004, by Henry G. Kreis, as agent for ASARCO Incorporated, a New Jersey corporation, on behalf of the corporation.

  
Debora Huerta, Notary Public

My Commission Expires 2/27/2005




July 16, 2004

Mining Claims Section  
Arizona State Office  
Bureau of Land Management  
222 North Central Avenue  
Phoenix, AZ 85004-2203

**Santa Cruz County, Hardshell Project  
Notice of Intent to Hold and  
Payment of Annual Claim Maintenance Fee**

This will serve as notice that ASARCO Incorporated, whose address for purposes of this filing is P. O. Box 5747, Tucson, Arizona 85703-0747, intends to hold the mining claims and/or mill sites described in Exhibit A attached hereto for the assessment year ending at 12 o'clock, noon, on September 1, 2005, by payment of the annual claim maintenance fee of \$125 per claim or site. Payment of such amount is made herewith for such assessment year for each of the claims and sites the name and BLM serial number of which, and the book and page or index number of recording of the location notice in the official records of Santa Cruz County, Arizona, of which are set forth in Exhibit A attached hereto and by this reference incorporated herein. Enclosed for payment of annual claim maintenance fees is ASARCO Incorporated's check to cover the amount shown on the bottom of Exhibit A.



Henry G. Kreis  
Agent for ASARCO Incorporated  
Telephone: (520) 798-7717

State of Arizona        )  
                                  ) ss.  
County of Pima         )

The foregoing instrument was acknowledged before me on the 16th day of July, 2004, by Henry G. Kreis, as agent for ASARCO Incorporated, a New Jersey corporation, on behalf of the corporation.

  
Debora Huerta, Notary Public

My Commission Expires 2/27/2005

**United States Department of the Interior**  
**Bureau of Land Management**  
 BUSINESS & SUPPORT SVCS DIV  
 222 N CENTRAL AVE  
 PHOENIX, AZ 85004 -2203  
 Phone: (602) 417-9200

**Receipt**

No: 931655

**Transaction #:** 965923  
**Date of Transaction:** 08/18/2004

**CUSTOMER:** HENRY KREIS  
 ASARCO  
 BOX 5747  
 TUCSON, AZ 85703

LINE #	QTY	DESCRIPTION	REMARKS	UNIT PRICE	TOTAL
1	1.00	LOCATABLE MINERALS / MINING CLAIMS-NOT NEW-UNADJUD, ONE AUTH NO. ONLY / MINING CLAIM MONEY RECEIVED (455) CASES: AMC17334/\$5500.00	MAINT 2005 (44)	- n/a -	5500.00
<b>TOTAL:</b>					<b>\$5,500.00</b>

**PAYMENT INFORMATION**

1	AMOUNT: \$5,500.00	POSTMARKED: 08/16/2004
	TYPE: CHECK	RECEIVED: 08/17/2004
	CHECK NO: 0000102934	
	NAME: ASARCO BOX 5747 TUCSON AZ 85703	

**REMARKS**

This receipt was generated by the automated BLM Collections and Billing System and is a paper representation of a portion of the official electronic record contained therein.



Receipt No. 737918 ||

Trans No. 767435

LEAD FILE #5 AMC 2194, AMC 13284

AMC 14972, AMC 15002, AMC 17283

AMC 25210, AMC 27423, AMC 28871

AMC 35995, AMC 46740, AMC 47449

AMC 51409, AMC 62735, AMC 64123 (see below)

AMC Number	Code	Amount
2198-2204	482	700 <sup>00</sup>
2211		100 <sup>00</sup>
13284 -		100 <sup>00</sup>
13286		100 <sup>00</sup>
13288-13319		3200 <sup>00</sup>
14972-14982		1100 <sup>00</sup>
14984-14989		600 <sup>00</sup>
15002-15033		3200 <sup>00</sup>
17283		100 <sup>00</sup>
17289		100 <sup>00</sup>
17291		100 <sup>00</sup>
17293		100 <sup>00</sup>
17306-17309		400 <sup>00</sup>
17334-17335		200 <sup>00</sup>
25210-25238		2900 <sup>00</sup>
25243-25265		2300 <sup>00</sup>
TOTAL:		915300 <sup>00</sup>

AMC Number	Code	Amount
25268-25312	482	4500 <sup>00</sup>
25349		100 <sup>00</sup>
25351		100 <sup>00</sup>
25353		100 <sup>00</sup>
25355		100 <sup>00</sup>
25357		100 <sup>00</sup>
25359		100 <sup>00</sup>
25361		100 <sup>00</sup>
25363		100 <sup>00</sup>
25365		100 <sup>00</sup>
25367		100 <sup>00</sup>
25369		100 <sup>00</sup>
25371		100 <sup>00</sup>
25373		100 <sup>00</sup>
25375		100 <sup>00</sup>
25377		100 <sup>00</sup>
TOTAL:		56000 <sup>00</sup>

Date of Doc 8/25/03

Date of Rec't 8/25/03

Amount Rec'd \$91200<sup>00</sup>

Amount Earned \_\_\_\_\_

Date Entered: 9/29/03

Date Verified: 10/6/03 JK

Sent to Accts: \_\_\_\_\_

Date Earned: \_\_\_\_\_

- 480 POL
- 481 NOI
- 482 MAINT
- 396 TRANS
- 635 AMEND

NOTES: LEAD FILE #5

AMC 66803, AMC 74390, AMC 75181

AMC 95314, AMC 99789, AMC 117279

AMC 129394, AMC 303950, AMC 313532

AMC 314088, AMC 330891, AMC 331308

AMC 333007

Receipt No. 737918

LEAD FILE # J III AMC 2194, AMC 13284

Trans No. 767435

AMC 14972, AMC 15002, AMC 17283

AMC 25210, AMC 27423, AMC 28871

AMC 35995, AMC 46740, AMC 47449

AMC 51409, AMC 62735, AMC 64123 (see below)

AMC Number	Code	Amount
25379-25390	482	1200 <sup>00</sup>
25662 <del>2566</del>		100 <sup>00</sup>
25664		100 <sup>00</sup>
25666		100 <sup>00</sup>
25668		100 <sup>00</sup>
25670		100 <sup>00</sup>
25692-25712		2100 <sup>00</sup>
25714, 25716, 25718		300 <sup>00</sup>
25720		100 <sup>00</sup>
25722-25741		2000 <sup>00</sup>
27423-27428		600 <sup>00</sup>
27451-27453		300 <sup>00</sup>
27455, 27457, 27459		300 <sup>00</sup>
27461		100 <sup>00</sup>
27465-27476		1200 <sup>00</sup>
27478, 27480, 27482		300 <sup>00</sup>
TOTAL		59000 <sup>00</sup>

AMC Number	Code	Amount
27513-27532	482	2000 <sup>00</sup>
28871		100 <sup>00</sup>
36021		100 <sup>00</sup>
36025-36032		800 <sup>00</sup>
36034		100 <sup>00</sup>
36036-36063		2800 <sup>00</sup>
36065-36070		600 <sup>00</sup>
36073-36078		600 <sup>00</sup>
36081-36084		400 <sup>00</sup>
36086-36119		3400 <sup>00</sup>
36121-36138		1800 <sup>00</sup>
46740-46742		300 <sup>00</sup>
46746		100 <sup>00</sup>
46756-46764		900 <sup>00</sup>
46768-46791		2400 <sup>00</sup>
46794, 46796		200 <sup>00</sup>
TOTAL		516600 <sup>00</sup>

Date of Doc 8/25/03

Date Entered: 9/29/03

Date of Rec't 8/25/03

Date Verified: 10/01/03TK

Amount Rec'd \$91,200<sup>00</sup>

Sent to Accts: \_\_\_\_\_

Amount Earned \_\_\_\_\_

Date Earned: \_\_\_\_\_

- 480 POL
- 481 NOI
- 482 MAINT
- 396 TRANS
- 635 AMEND

NOTES: LEAD FILE #S

AMC 66803, AMC 74390, AMC 75181

AMC 95314, AMC 99789, AMC 117279

AMC 129394, AMC 303950, ~~AMC 303950~~

AMC 313532, AMC 314088, AMC 330891, AMC 331308

AMC 333007





July 7, 2003

Mining Claims Section  
Arizona State Office  
Bureau of Land Management  
Department of the Interior  
222 North Central Avenue  
Phoenix, AZ 85004-2203

**Notice of Intent to Hold and  
Payment of Annual Claim Maintenance Fee**

Enclosed are the following "Notices of Intent to Hold and Payment of Claim Maintenance Fees" affidavits along with ASARCO Incorporated check in the amount of \$91,200.00 for claim maintenance fee payment:

Affidavit		Fee
Project / Mine	County	Amount
Rosemont Project	Pima	\$85,000.00
Sacaton Mine	Pinal	\$1,800.00
Hardshell Project	Santa Cruz	\$2,600.00
Ventura Project	Santa Cruz	\$1,800.00

Also enclosed is the affidavit for the Santa Cruz Project, Pinal County, with an ASARCO Santa Cruz, Inc. check to cover the fee amount of \$5,500.00.

If you have any questions or need further information, please call me. Thank you for your help.

Yours truly,

Henry G. Kreis  
Property Manager  
Telephone: (520) 798-7717

HGK:ona  
Enclosures




July 7, 2003

Mining Claims Section  
Arizona State Office  
Bureau of Land Management  
222 North Central Avenue  
Phoenix, AZ 85004-2203

**Pima County, Rosemont Project  
Notice of Intent to Hold and  
Payment of Annual Claim Maintenance Fee**

This will serve as notice that ASARCO Incorporated, whose address for purposes of this filing is P. O. Box 5747, Tucson, Arizona 85703-0747, intends to hold the mining claims and/or mill sites described in Exhibit A attached hereto for the assessment year ending at 12 o'clock, noon, on September 1, 2004, by payment of the annual claim maintenance fee of \$100 per claim or site. Payment of such amount is made herewith for such assessment year for each of the claims and sites the name and BLM serial number of which, and the book and page or index number of recording of the location notice in the official records of Pima County, Arizona, of which are set forth in Exhibit A attached hereto and by this reference incorporated herein. Enclosed for payment of annual claim maintenance fees is ASARCO Incorporated's check to cover the amount shown on the bottom of Exhibit A.



Henry G. Kreis  
Agent for ASARCO Incorporated  
Telephone: (520) 798-7717

State of Arizona        )  
                                  ) ss.  
County of Pima         )

The foregoing instrument was acknowledged before me on the 7th day of July, 2003, by Henry G. Kreis, as agent for ASARCO Incorporated, a New Jersey corporation, on behalf of the corporation.

  
Debora Huerta, Notary Public

My Commission Expires 2/27/2005






July 7, 2003

Mining Claims Section  
Arizona State Office  
Bureau of Land Management  
222 North Central Avenue  
Phoenix, AZ 85004-2203

**Pinal County, Sacaton Mine  
Notice of Intent to Hold and  
Payment of Annual Claim Maintenance Fee**

RECEIVED  
BUREAU OF LAND MANAGEMENT  
PHOENIX, ARIZONA  
JUL 10 2003  
ASARCO  
STATE OFFICE  
PINAL COUNTY

This will serve as notice that ASARCO Incorporated, whose address for purposes of this filing is P. O. Box 5747, Tucson, Arizona 85703-0747, intends to hold the mining claims and/or mill sites described in Exhibit A attached hereto for the assessment year ending at 12 o'clock, noon, on September 1, 2004, by payment of the annual claim maintenance fee of \$100 per claim or site. Payment of such amount is made herewith for such assessment year for each of the claims and sites the name and BLM serial number of which, and the book and page or index number of recording of the location notice in the official records of Pinal County, Arizona, of which are set forth in Exhibit A attached hereto and by this reference incorporated herein. Enclosed for payment of annual claim maintenance fees is ASARCO Incorporated's check to cover the amount shown on the bottom of Exhibit A.



*Henry G. Kreis*

Henry G. Kreis  
Agent for ASARCO Incorporated  
Telephone: (520) 798-7717

State of Arizona        )  
                                  ) ss.  
County of Pima         )

The foregoing instrument was acknowledged before me on the 7th day of July, 2003, by Henry G. Kreis, as agent for ASARCO Incorporated, a New Jersey corporation, on behalf of the corporation.

*Debora Huerta*  
Debora Huerta, Notary Public

My Commission Expires 2/29/2005

**EXHIBIT A  
TO NOTICE OF INTENT TO HOLD AND  
PAYMENT OF ANNUAL CLAIM MAINTENANCE FEE**

The following contiguous group of unpatented claims are situated in the Sacaton Mining District, Pinal County, Arizona. The Locations Notices of which are of record in the office of the County Recorder of Pinal County, Arizona, and the Bureau of Land Management serial numbers are filed at Phoenix, Arizona.

Name of Claim	Docket	Page Nos.	BLM Serial No. A MC
S-1C	1740	616-617	314088
S-2C	1740	168-169	314089
S-3C	1740	620-621	314090
S-4C	1740	622-623	314091
S-5C	1740	624-625	314092
S-6C	1740	626-627	314093
S-7C	1740	628-629	314094
S-8C	1740	630-631	314095
S-9C	1740	632-633	314096
S-10C	1740	634-635	314097
S-11C	1740	636-637	314098
S-12C	1740	638-639	314099
S-13C	1740	640-641	314100
S-14C	1740	642-643	314101
S-15C	1740	644-645	314102
S-16C	1740	646-647	314103
S-17C	1740	648-649	314104
S-18C	1740	650-651	314105

All of said claims are located in Sections 33, Township 5 South, Range 5 East, G&SRB&M.

18 claims @ \$100/each = \$1,800

ENTERED IN COMPUTER  
RS 9/30/03

ARIZONA  
STATE OFFICE  
PHOENIX, ARIZONA

OCT 25 4 11 47

RECEIVED  
BUREAU OF  
LAND MANAGEMENT




July 7, 2003

Mining Claims Section  
Arizona State Office  
Bureau of Land Management  
222 North Central Avenue  
Phoenix, AZ 85004-2203

**Santa Cruz County, Hardshell Project  
Notice of Intent to Hold and  
Payment of Annual Claim Maintenance Fee**

This will serve as notice that ASARCO Incorporated, whose address for purposes of this filing is P. O. Box 5747, Tucson, Arizona 85703-0747, intends to hold the mining claims and/or mill sites described in Exhibit A attached hereto for the assessment year ending at 12 o'clock, noon, on September 1, 2004, by payment of the annual claim maintenance fee of \$100 per claim or site. Payment of such amount is made herewith for such assessment year for each of the claims and sites the name and BLM serial number of which, and the book and page or index number of recording of the location notice in the official records of Santa Cruz County, Arizona, of which are set forth in Exhibit A attached hereto and by this reference incorporated herein. Enclosed for payment of annual claim maintenance fees is ASARCO Incorporated's check to cover the amount shown on the bottom of Exhibit A.



*Henry G. Kreis*

Henry G. Kreis  
Agent for ASARCO Incorporated  
Telephone: (520) 798-7717

ARIZONA  
STATE OFFICE  
PHOENIX, ARIZONA

AUG 29 11

RECEIVED  
BUREAU OF  
LAND MANAGEMENT

State of Arizona )  
                          ) ss.  
County of Pima    )

The foregoing instrument was acknowledged before me on the 7th day of July, 2003, by Henry G. Kreis, as agent for ASARCO Incorporated, a New Jersey corporation, on behalf of the corporation.

*Debora Huerta*  
Debora Huerta, Notary Public

My Commission Expires 2/27/2005

**EXHIBIT A  
TO NOTICE OF INTENT TO HOLD AND  
PAYMENT OF ANNUAL CLAIM MAINTENANCE FEE**

---

The following contiguous group of unpatented claims are situated in the Harshaw Mining District, Santa Cruz County, Arizona. The Locations Notices of which are of record in the office of the County Recorder of Santa Cruz County, Arizona, and the Bureau of Land Management serial numbers are filed at Phoenix, Arizona.

Name of Claim	Docket	Page Nos.	BLM Serial No. A MC
Shell 1-20	58	135 - 153	51409 - 51428
Shell 44-49	81	211 - 217	51452 - 51457

All of said claims are located in Sections 4, 9, and 16, Township 23 South, Range 16 East, G&SRB&M.

26 claims @ \$100/each = \$2,600 ✓

ARIZONA  
STATE OFFICE  
PHOENIX, ARIZONA

AUG 25 11 4

RECEIVED  
BUREAU OF  
LAND MANAGEMENT

ENTERED IN COMPUTER  
RE 9/30/03




July 7, 2003

Mining Claims Section  
Arizona State Office  
Bureau of Land Management  
222 North Central Avenue  
Phoenix, AZ 85004-2203

**Santa Cruz County, Ventura Project  
Notice of Intent to Hold and  
Payment of Annual Claim Maintenance Fee**

This will serve as notice that ASARCO Incorporated, whose address for purposes of this filing is P. O. Box 5747, Tucson, Arizona 85703-0747, intends to hold the mining claims and/or mill sites described in Exhibit A attached hereto for the assessment year ending at 12 o'clock, noon, on September 1, 2004, by payment of the annual claim maintenance fee of \$100 per claim or site. Payment of such amount is made herewith for such assessment year for each of the claims and sites the name and BLM serial number of which, and the book and page or index number of recording of the location notice in the official records of Santa Cruz County, Arizona, of which are set forth in Exhibit A attached hereto and by this reference incorporated herein. Enclosed for payment of annual claim maintenance fees is ASARCO Incorporated's check to cover the amount shown on the bottom of Exhibit A.



*Henry G. Kreis*  
Henry G. Kreis  
Agent for ASARCO Incorporated  
Telephone: (520) 798-7717

RECEIVED  
BUREAU OF  
LAND MANAGEMENT  
AUG 25 11 11 AM '03  
ARIZONA STATE OFFICE  
PHOENIX, ARIZONA

State of Arizona )  
                          ) ss.  
County of Pima    )

The foregoing instrument was acknowledged before me on the 7th day of July, 2003, by Henry G. Kreis, as agent for ASARCO Incorporated, a New Jersey corporation, on behalf of the corporation.

*Debora Huerta*  
Debora Huerta, Notary Public

My Commission Expires 2/27/2005



**EXHIBIT A  
TO NOTICE OF INTENT TO HOLD AND  
PAYMENT OF ANNUAL CLAIM MAINTENANCE FEE**

The following contiguous group of unpatented claims are situated in the Palmetto Mining District, Santa Cruz County, Arizona. The Locations Notices of which are of record in the office of the County Recorder of Santa Cruz County, Arizona, and the Bureau of Land Management serial numbers are filed at Phoenix, Arizona.

<b>Name of Claim</b>	<b>Docket</b>	<b>Page Nos.</b>	<b>BLM Serial No. A MC</b>
West 137N	174	58	17334
Weat 138N	174	59	17335
West 139A	60	251	17306
Weat 140A	60	252	17307
West 141A	60	253	17308
West 142A	60	254	17309
West 143	57	572	17283
West 166	56	166	17289
West 168	56	168	17291
West 170	56	170	17293
M-129	659	550	333007
M-130	659	552	333008
M131	659	554	333009
M-132	659	556	333010
M-133	659	558	333011
M-134	659	560	333012
M-135	659	562	333013
M-136	659	564	333014

All of said claims are located in Sections 25 and 36, Township 22 South, Range 15 East; and Sections 1, 2, 11, and 12, Township 23 South, Range 15 East, G&SRB&M.

18 claims @ \$100/each = \$1,800 ✓

ENTERED IN COMPUTER  
RS 9/30/03

ARIZONA  
STATE OFFICE  
PHOENIX, ARIZONA

AUG 25 11 11

RECEIVED  
BUREAU OF  
LAND MANAGEMENT

**EXHIBIT A**  
**TO NOTICE OF INTENT TO HOLD AND**  
**PAYMENT OF ANNUAL CLAIM MAINTENANCE FEE**

The following contiguous group of unpatented mining claims are situated in the Helvetia Mining District, Pima County, Arizona. The Location Notices of which are of record in the office of the County Recorder of Pima County, Arizona, and the Bureau of Land Management serial numbers are filed at Phoenix, Arizona.

Name of Claim	Book	Page Nos.	BLM Serial No.
York Fraction	2022	340	2198
York Fraction/Amended	5436	80	
Travis #1	1983	253	2199
Travis #1/Second Amended	5436	806	
Jim	995	391	2200
Jim/Amended	5436	802	
Isle Royal Fraction	2054	188	2201
Isle Royal Fraction/Amended	5436	808	
Indian Club Fraction	2054	187	2202
Indian Club Fraction/Amended	5436	809	
Pilot Fraction	2051	261	2203
Pilot Fraction/Amended	5436	810	
A.O.T. Fraction	2054	186	2204
A.O.T. Fraction/Amended	5436	811	
Malachite Fraction	2110	263	2211
Malachite Fraction/Amended	5436	807	
MAX 121 B/Relocation	5609	574	13284
MAX 123 B/Relocation	5609	576	13286
MAX 125 B/Relocation	5609	578	13288
MAX 126 B/Relocation	5609	579	13289
MAX 127 B/Relocation	5609	580	13290
MAX 128 B/Relocation	5609	581	13291
MAX 129 B/Relocation	5609	582	13292
MAX 129 B/Amended	6126	1202-1203	
MAX 130 B/Relocation	5609	583	13293
MAX 131 B/Relocation	5609	584	13294
MAX 132 B/Relocation	5609	585	13295
MAX 133 B/Relocation	5609	586	13296
MAX 134 B/Relocation	5609	587	13297

ENTERED IN COMPUTER

RE 9/30/03

ARIZONA  
STATE OFFICE  
PHOENIX, ARIZONA

AUG 29 7 11 AM

RECEIVED  
BUREAU OF  
LAND MANAGEMENT

MAX 135 B/Relocation	5609	588	13298
MAX 136 B/Relocation	5609	589	13299
MAX 137 B/Relocation	5609	590	13300
MAX 138 B/Relocation	5609	591	13301
MAX 139 B/Relocation	5609	592	13302
MAX 140 B/Relocation	5609	593	13303
MAX 141 B/Relocation	5609	594	13304
MAX 142 B/Relocation	5609	595	13305
MAX 143 B/Relocation	5609	596	13306
MAX 144 B/Relocation	5609	597	13307
MAX 145 B/Relocation	5609	598	13308
MAX 146 B/Relocation	5609	599	13309
MAX 147 B/Relocation	5609	600	13310
MAX 148 B/Relocation	5609	601	13311
MAX 149 B/Relocation	5609	602	13312
MAX 150 B/Relocation	5609	603	13313
MAX 150 B/Amended	7073	604-605	
MAX 151 B/Relocation	5609	604	13314
MAX 152 B/Relocation	5609	605	13315
MAX 152 B/Amended	7073	606-607	
MAX 153 B/Relocation	5609	606	13316
MAX 154 B/Relocation	5609	607	13317
MAX 154 B/Amended	7073	608-609	
MAX 155 B/Relocation	5609	608	13318
MAX 156 B/Relocation	5609	609	13319
MAX 156 B/Amended	7073	610-611	
Rosalind	314	120	14972
Rosalind/Amended	1062	539	
Michael M.	314	117	14973
Michael M./Amended	1062	540	
Lydia J.	314	119	14974
Lydia J./Amended	1062	541	
Ida D.	314	118	14975
Ida D./Amended	1062	542	
D & D #1	759	202	14976
D & D #1/Amended	1062	543	
D & D #2	759	201	14977
D & D II/Amended	1062	544	
El Frijoli	300	277	14978
Frijoli/Amended	1062	545	
Frijoli II	1062	546	14979
Frijoli III	1062	547	14980
Frijoli IV	1062	548	14981

30

Frijoli V	1062	549	14982
Frijoli VII	1062	551	14984
Frijoli VIII	1062	552	14985
Frijoli IX	1062	553	14986
Frijoli X	1070	494	14987
Frijoli XI	1454	349	14988
Frijoli XI Extension	1454	350	14989
Deering Springs No. 2 A/Relocation	5636	741	15002
Deering Springs No. 4 A/Relocation	5636	742	15003
Deering Springs No. 6 A/Relocation	5636	743	15004
Deering Springs No. 8 A/Relocation	5636	744	15005
Deering Springs No. 10 A/Relocation	5636	745	15006
Deering Springs No. 12 A/Relocation	5636	746	15007
Deering springs No. 14 A/Relocation	5636	747	15008
Deering Springs No. 15 A/Relocation	5636	748	15009
Deering Springs No. 16 A/Relocaton	5636	749	15010
Deering Springs No. 17 A/Relocation	5636	750	15011
Deering Springs No. 17 A/Amended	6126	1204-1205	
Deering Springs No. 21 A/Relocation	5636	751	15012
Deering Springs No. 22 A/Relocation	5636	752	15013
Deering Springs No. 23 A/Relocation	5636	753	15014
Deering Springs No. 24 A/Relocation	5636	754	15015
Deering Springs No. 25 A/Relocation	5636	755	15016
Deering Springs No. 26 A/Relocation	5636	756	15017
Deering Springs No. 27 A/Relocation	5636	757	15018
Deering Springs No. 28 A/Relocation	5636	758	15019
Deering Springs No. 28 A/Amended	6126	1206-1207	
Deering Springs No. 29 A/Relocation	5636	759	15020
Deering Springs No. 30 A/Relocation	5636	760	15021
Deering Springs No. 31 A/Relocation	5636	761	15022
Deering Springs No. 32 A/Relocation	5636	762	15023
Deering Springs No. 33 A/Relocation	5636	763	15024
Deering Springs No. 34 A/Relocation	5636	764	15025
Deering Springs No. 35 A/Relocation	5636	765	15026
Deering Springs No. 36 A/Relocation	5636	766	15027
Deering Springs No. 37 A/Relocation	5636	767	15028
Deering Springs No. 38 A/Relocation	5636	768	15029
Deering Springs No. 39 A/Relocation	5636	769	15030
Deering Springs No. 42 A/Relocation	5636	770	15031
Deering Springs No. 51 A/Relocation	5636	771	15032
Deering Springs No. 52 A/Relocation	5636	772	15033
Kid 1	3368	529	25210
Kid 2	3368	530	25211

ENTERED IN COMPUTER  
 RE. 9/30/03

RECEIVED  
 RECORDS SECTION  
 ARIZONA  
 STATE OFFICE  
 TUCSON, ARIZONA  
 SEP 29 4 11 14

Kid 3	3368	531	25212
Kid 4	3368	532	25213
Kid 5	3368	533	25214
Kid 6	3368	534	25215
Kid 7	3368	535	25216
Kid 8	3368	537	25217
Kid 9	3368	536	25218
Kid 10	3368	538	25219
Kid 11	3368	539	25220
Kid 12	3368	540	25221
Kid 13	3368	541	25222
Kid 14	3368	542	25223
Kid 15	3368	543	25224
Kid 16	3368	544	25225
Kid 17	3368	545	25226
Kid 18	3368	546	25227
Kid 19	3368	547	25228
Kid 20	3368	548	25229
Kid 21	3368	549	25230
Kid 22	3368	550	25231
Kid 23	3368	551	25232
Kid 24	3368	552	25233
Kid 25	3368	553	25234
Kid 26	3368	554	25235
Kid 27	3368	555	25236
Kid 28	3368	556	25237
Kid 29	3368	557	25238
Kid 29/Amended	6216	1001-1002	
Kid 34	3368	562	25243
Kid 35	3368	563	25244
Kid 36	3368	564	25245
Kid 37	3368	565	25246
Kid 38	3368	566	25247
Kid 39	3368	567	25248
Kid 40	3368	568	25249
Kid 41	3368	569	25250
Kid 42	3368	570	25251
Kid 43	3368	571	25252
Kid 44	3368	572	25253
Kid 45	3368	573	25254
Kid 46	3368	574	25255
Kid 46/Amended	6216	1003-1004	
Kid 47	3368	575	25256



Kid 47/Amended	6216	1005-1006	
Wasp 52	3786	52	25257
Wasp 52/Amended	6216	955-956	
Wasp 53	3786	53	25258
Wasp 53/Amended	6216	957-958	
Wasp 54	3786	54	25259
Wasp 55	3786	55	25260
Wasp 56	3786	56	25261
Wasp 57	3786	57	25262
Wasp 58	3786	58	25263
Wasp 58/Amended	3842	133	
Wasp 60	3786	59	25264
Wasp 60/Amended	6216	959-960	
Wasp 61	3786	60	25265
Wasp 61/Amended	6216	961-962	
Wasp 101	3786	63	25268
Wasp 102	3786	64	25269
Wasp 103	3786	65	25270
Wasp 104	3786	66	25271
Wasp 105	3786	67	25272
Wasp 106	3786	68	25273
Wasp 107	3786	69	25274
Wasp 111	3786	70	25275
Wasp 112	3786	71	25276
Wasp 113	3786	72	25277
Wasp 114	3786	73	25278
Wasp 115	3786	74	25279
Wasp 116	3786	75	25280
Wasp 117	3786	76	25281
Wasp 118	3786	77	25282
Wasp 119	3786	78	25283
Wasp 120	3786	79	25284
Wasp 121	3786	80	25285
Wasp 122	3786	81	25286
Wasp 123	3786	82	25287
Wasp 124	3786	83	25288
Wasp 125	3786	84	25289
Wasp 126	3786	85	25290
Wasp 127	3786	86	25291
Wasp 128	3786	87	25292
Wasp 129	3786	88	25293
Wasp 130	3786	89	25294
Wasp 201	3786	90	25295

ENTERED IN COMPUTER  
 RE 9/30/03

ARIZONA  
 STATE OFFICE  
 PHOENIX, ARIZONA

SEP 20 11 41

RECEIVED  
 LABORATORY

Wasp 202	3786	91	25296
Wasp 203	3786	92	25297
Wasp 204	3786	93	25298
Wasp 205	3786	94	25299
Wasp 206	3786	95	25300
Wasp 207	3786	96	25301
Wasp 208	3786	97	25302
Wasp 209	3786	98	25303
Wasp 210	3786	99	25304
Wasp 211	3786	100	25305
Wasp 212	3786	101	25306
Wasp 213	3786	102	25307
Wasp 214	3786	103	25308
Wasp 215	3786	104	25309
Wasp 216	3786	105	25310
Wasp 217	3786	106	25311
Wasp 218	3786	107	25312
Wasp 313	3786	144	25349
Wasp 315	3786	146	25351
Wasp 317	3786	148	25353
Wasp 319	3786	150	25355
Wasp 319/Amended	6216	975-976	
Wasp 321	3786	152	25357
Wasp 321/Amended	6216	977-978	
Wasp 323	3786	154	25359
Wasp 323/Amended	6216	979-980	
Wasp 325	3786	156	25361
Wasp 325/Amended	6216	981-982	
Wasp 327	3786	158	25363
Wasp 327/Amended	6116	983-984	
Wasp 329	3786	160	25365
Wasp 329/Amended	6216	985-986	
Wasp 331	3786	162	25367
Wasp 331/Amended	6216	987-988	
Wasp 333	3786	164	25369
Wasp 333/Amended	6216	989-990	
Wasp 335	3786	166	25371
Wasp 335/Amended	6216	991-992	
Wasp 337	3786	168	25373
Wasp 337/Amended	6216	993-994	
Wasp 339	3786	170	25375
Wasp 339/Amended	6216	995-996	
Wasp 341	3786	172	25377

Wasp 343	3786	174	25379
Wasp 344	3786	175	25380
Wasp 345	3786	176	25381
Wasp 346	3786	177	25382
Wasp 347	3786	178	25383
Wasp 348	3786	179	25384
Wasp 349	3786	180	25385
Wasp 350	3786	181	25386
Wasp 351	3786	182	25387
Wasp 352	3786	183	25388
Wasp 353	3786	184	25389
Wasp 354	3786	185	25390
Max 41	4792	584	25662
Max 43	4792	586	25664
Max 45	4792	588	25666
Max 47	4792	590	25668
Max 49	4792	592	25670
Max 71	4792	614	25692
Max 72	4792	615	25693
Max 73	4792	616	25694
Max 74	4792	617	25695
Max 75	4792	618	25696
Max 76	4792	619	25697
Max 77	4792	620	25698
Max 78	4792	621	25699
Max 79	4792	622	25700
Max 80	4792	623	25701
Max 81	4792	624	25702
Max 82	4792	625	25703
Max 83	4792	626	25704
Max 84	4792	627	25705
Max 85	4792	628	25706
Max 86	4792	629	25707
Max 87	4792	630	25708
Max 88	4792	631	25709
Max 89	4792	632	25710
Max 90	4792	633	25711
Max 91	4792	634	25712
Max 93	4792	636	25714
Max 95	4792	638	25716
Max 97	4792	640	25718
Max 99	4792	642	25720
Max 101	4792	644	25722

RECEIVED  
 STATE OF  
 ALABAMA  
 DEPARTMENT OF  
 REVENUE  
 10/1/03

ENTERED IN COMPUTER  
 9/30/03

Max 102	4792	645	25723
Max 103	4792	646	25724
Max 104	4792	647	25725
Max 105	4792	648	25726
Max 106	4792	649	25727
Max 107	4792	650	25728
Max 108	4792	651	25729
Max 109	4792	652	25730
Max 110	4792	653	25731
Max 111	4792	654	25732
Max 112	4792	655	25733
Max 113	4792	656	25734
Max 114	4792	657	25735
Max 115	4792	658	25736
Max 116	4792	659	25737
Max 117	4792	660	25738
Max 118	4792	661	25739
Max 119	4792	662	25740
Max 120	4792	663	25741
Elk 1	3368	576	27423
Elk 2	3368	577	27424
Elk 3	3368	578	27425
Elk 4	3368	579	27426
Elk 5	3368	580	27427
Elk 6	3368	581	27428
Elk 35	3368	610	27451
Elk 35/Amended	6121	1273-1274	
Elk 36	3368	611	27452
Elk 37	3368	612	27453
Elk 39	3368	614	27455
Elk 41	3368	616	27457
Elk 43	3368	618	27459
Elk 45	3368	620	27461
Elk 70	3368	645	27465
Elk 71	3368	646	27466
Elk 72	3368	647	27467
Elk 73	3368	648	27468
Elk 74	3368	649	27469
Elk 75	3368	650	27470
Elk 76	3368	651	27471
Elk 77	3368	652	27472
Elk 78	3368	653	27473
Elk 79	3368	654	27474

42

Elk 80	3368	655	27475
Elk 81	3368	656	27476
Elk 83	3368	658	27478
Elk 85	3368	660	27480
Elk 87	3368	662	27482
Alpine #5	2221	495	27513
Alpine #5/Amended	6121	1283-1284	
Alpine #6	2221	496	27514
Alpine #6/Amended	6121	1285-1286	
Alpine #7	2221	497	27515
Alpine #7/Amended	6121	1287-1288	
Alpine #8	2221	498	27516
Alpine #8/Amended	6121	1289-1290	
Alpine #9	2221	499	27517
Alpine #9/Amended	6121	1291-1292	
Alpine #10	2221	500	27518
Alpine #10/Amended	6121	1293-1294	
Alpine #11	2221	501	27519
Alpine #11/Amended	6121	1295-1296	
Alpine #12	2221	502	27520
Alpine #12/Amended	6121	1297-1298	
Alpine #13	2221	503	27521
Alpine #14	2221	504	27522
Alpine #15	2221	505	27523
Alpine #16	2221	506	27524
Alpine #17	2221	507	27525
Alpine #18	2221	508	27526
Alpine #19	2230	138	27527
Alpine #20	2230	139	27528
Alpine #21	2230	140	27529
Alpine #22	2230	141	27530
Alpine #23	2230	142	27531
Alpine #24	2230	143	27532
Santa Rita Wedge	5901	1379	28871
Buzzard No. 5	2089	294	36021
Shadow #4	2827	66	36025
John 1	3934	508	36026
John 2	3934	509	36027
Flying Dutchman No. 2	2089	295	36028
Flying Dutchman No. 3	2089	296	36029
Flying Dutchman No. 4	2089	297	36030
Flying Dutchman No. 5	2089	298	36031
Flying Dutchman No. 6	2089	299	36032

ENTERED IN COMPUTER  
RE 9/30/03

VERMONT  
 STATE OFFICE  
 RECORDS  
 ADMINISTRATION

2003 SEP 30 11 11 AM

RECORDS MANAGEMENT

35



Flying Dutchman No. 6/Amended	6121	1267-1268	
Black Bess No. 2	2089	290	36034
K.W.L.	2078	442	36036
G.E.J.	2078	443	36037
R.F.E.	2078	444	36038
R.C.M.	2078	445	36039
Sycamore #1	2078	445	36040
Sycamore #2	2078	447	36041
Sycamore #3	2078	448	36042
Sycamore #4	2078	449	36043
Sycamore #4/Amended	6121	1299-1300	
Sycamore #5	2078	450	36044
Sycamore #5/Amended	6121	1301-1302	
Sycamore #6	2078	451	36045
Sycamore #6/Amended	6121	1303-1304	
Sycamore #7	2078	452	36046
Sycamore #7/Amended	6121	1305-1306	
Sycamore #8	2078	453	36047
Sycamore #8/Amended	6121	1307-1308	
Sycamore #9	2078	454	36048
Sycamore #10	2078	455	36049
Sycamore #11	2078	456	36050
Sycamore #12	2078	457	36051
Naragansett Extension #1	937	372	36052
Naragansett Extension #2	937	373	36053
Naragansett Extension #3	937	374	36054
Naragansett Extension #4	937	375	36055
Naragansett Extension #5	937	376	36056
Naragansett Extension #6	937	377	36057
Naragansett Extension #7	937	378	36058
Naragansett Extension #8	937	379	36059
Naragansett Extension #9	2020	358	36060
Schwab Extension #1 North	1271	92	36061
Rocky 1	3726	117	36062
Amole No. 2	2051	262	36063
Falls No. 3	2110	267	36065
Falls No. 4	2110	268	36066
Perry No. 1	2112	11	36067
Perry #2	2112	12	36068
Perry #3	2112	13	36069
Perry #4	2112	14	36070
Perry #7	2112	17	36073
Perry #8	2112	18	36074

Perry #9	2112	19	36075
Perry #10	2112	20	36076
Perry #11	2112	21	36077
Perry #12	2112	22	36078
Perry #15	2112	25	36081
Perry #15/Amended	2139	441	
Perry #16	2112	26	36082
Perry #17	2112	27	36083
Perry #18	2112	28	36084
Perry #18/Amended	2139	442	
Gunsite 1-A	1980	353	36086
Gunsite No. 2	1941	339	36087
Gunsite No. 2/Amended	1980	354	
Gunsite No. 3	1941	340	36088
Gunsite No. 4	1941	341	36089
Gunsite 5A	2022	341	36090
Gunsite 6-B	2110	264	36091
Gunsite No. 7	1941	344	36092
Gunsite 7A	2411	174	36093
Gunsite No. 8	1941	345	36094
Gunsite No. 9	1941	346	36095
Gunsite No. 10	1941	347	36096
Gunsite No. 11	1941	348	36097
Gunsite No. 12	1941	349	36098
Gunsite No. 13	1941	350	36099
Gunsite No. 14	1941	351	36100
Gunsite No. 15	1941	352	36101
Gunsite No. 16	1941	353	36102
Gunsite No. 17	1941	354	36103
Gunsite No. 18	1941	355	36104
Gunsite No. 19	1941	356	36105
Gunsite No. 20	1941	357	36106
Gunsite No. 21	1941	358	36107
Gunsite No. 22	1941	359	36108
Gunsight No. 23	1941	359	36109
Gunsight No. 23/Amended	2022	343	
Gunsite No. 24	1943	14	36110
Gunsite No. 24/Amended	1980	355	
Gunsite No. 25	1943	15	36111
Gunsite No. 26	1943	16	36112
Gunsite No. 27	1943	13	36113
Gunsight No. 28	1967	325	36114
Gunsight No. 29	1967	326	36115

ENTERED IN COMPUTER  
*RE* 9/30/03

ARIZONA  
 STATE OFFICE  
 PHOENIX, ARIZONA

71 AUG 25 4 11:42

RECEIVED  
 LAND MANAGEMENT

Gunsight No. 30	1967	327	36116
Gunsight No. 31	1967	328	36117
Gunsight No. 32	1967	329	36118
Gunsight No. 33	1967	330	36119
Gunsight No. 35	1967	332	36121
Gunsight No. 36	1967	333	36122
Gunsight No. 37	1967	334	36123
Gunsight No. 38	1967	335	36124
Gunsight No. 39	1967	336	36125
Gunsight No. 40	1967	337	36126
Gunsight No. 41	1967	338	36127
Gunsight No. 42	1967	339	36128
Gunsight No. 43	1967	340	36129
Gunsight 44	1994	152	36130
Gunsight 44/Amended	6420	1007-1008	
Gunsight #45	1994	153	36131
Gunsight #45/Amended	6420	1009-1010	
Gunsight #46	1994	154	36132
Gunsight #47	1994	155	36133
Gunsight #48	1994	156	36134
Gunsight #49	1994	157	36135
Gunsight #50	1994	158	36136
Gunsight #50/Amended	2078	464	
Williams Folly	5406	878	36137
Williams Folly #2	5406	879	36138
Santa Rita #1	2148	520	46740
Santa Rita #2	2148	521	46741
Santa Rita #3	2148	522	46742
Santa Rita #7	2148	526	46746
Santa Rita #17	2148	536	46756
Santa Rita #18	2148	537	46757
Santa Rita #19	2148	538	46758
Santa Rita #20	2148	539	46759
Santa Rita #21	2148	540	46760
Santa Rita #22	2148	541	46761
Santa Rita #23	2148	542	46762
Santa Rita #24	2148	543	46763
Santa Rita #25	2148	544	46764
Santa Rita #29	2148	548	46768
Santa Rita #30	2148	549	46769
Santa Rita #31	2148	550	46770
Catalina #1	2148	518	46771
Catalina #2	2148	517	46772

Catalina #3	2148	516	46773
Catalina #4	2148	515	46774
Catalina #5A	2170	437	46775
Catalina #6A	2170	435	46776
Catalina #7	2148	512	46777
Catalina #8	2148	511	46778
Fred Bennett	936	425	46779
Fred Bennett	712	107	46780
Fred Bennett/Amended	2110	262	
Rosemont #9	936	424	46781
Rosemont #9/Amended	2078	466	
Rosemont #11	936	420	46782
Rosemont #11-A	2078	458	46783
Rosemont #12	936	431	46784
Rosemont #12/Amended	2078	467	
Rosemont #13	936	434	46785
Rosemont #13/Amended	2078	468	
Rosemont #15	936	429	46786
Rosemont #15/Amended	2078	469	
Rosemont #16	936	430	46787
Rosemont # 16/Amended	2078	470	
Rosemont #17	936	432	46788
Rosemont #17/Amended	2078	471	
Rosemont #18	936	433	46789
Rosemont #18/Amended	2078	472	
Rosemont #21	964	202	46790
Rosemont #21/Amended	2078	473	
Fred Bennett Fraction	2022	338	46791
Last Chance No. 3/Relocation	2929	209	46794
Cave	NN	555	46796
Strip	821	391	46800
Cuba Fraction	2022	342	46801
Patrick Henry Fraction/Relocaton	3486	103	46802
R. G. Ingersoll Fraction	2110	265	46803
Daylight Fraction	2110	266	46804
Travis #2	1983	254	46805
Travis #2/Amended	2078	465	
Travis #3	1983	255	46806
Travis #4	1983	256	46807
Travis #4/Amended	2170	455	
Travis #5	1983	257	46808
Travis #6	1983	258	46809
Art	1009	441	46810

ENTERED IN COMPUTER  
*JE* 9/30/03

ARIZONA  
 STATE OFFICE  
 PHOENIX, ARIZONA

SEP 29 4 11 03

RECEIVED  
 GENERAL OFFICE  
 LAND MANAGEMENT

Art/Amended	2078	459	
Al	1009	442	46811
Al/Amended	2078	460	
Sam	1009	439	46812
Sam/Amended	2078	461	
Fred	1009	440	46813
Fred/Amended	2078	462	
Bert	1009	443	46814
Bert/Amended	2078	463	
Bob	995	393	46815
Canyon No. 34	6048	1225-26	47482
Canyon No. 35	6048	1227-28	47483
Canyon No. 36	6048	1229-30	47484
Canyon No. 37	6048	1231-32	47485
Canyon No. 38	6048	1233-34	47486
Canyon No. 39	6048	1235-36	47487
Canyon No. 40	6048	1237-38	47488
Canyon No. 41	6048	1239-40	47489
Canyon No. 42	6048	1241-42	47490
Canyon No. 43	6048	1243-44	47491
Canyon No. 64	6048	1285-86	47512
Canyon No. 65	6048	1287-88	47513
Canyon No. 66	6048	1289-90	47514
Canyon No. 67	6048	1291-92	47515
Canyon No. 68	6048	1293-94	47516
Canyon No. 69	6048	1295-96	47517
Canyon No. 70	6048	1297-98	47518
Canyon No. 71	6048	1299-1300	47519
Canyon No. 72	6048	1301-02	47520
Canyon No. 73	6048	1303-04	47521
Canyon No. 74	6048	1305-06	47522
Canyon No. 75	6048	1307-08	47523
Canyon No. 76	6048	1309-10	47524
Canyon No. 77	6048	1311-12	47525
Canyon No. 78	6048	1313-14	47526
Canyon No. 79	6048	1315-16	47527
Telemeter Fraction	2075	381	62785
Telemeter Fraction/Amended	5013	166	
West End Fraction	2075	383	62786
West End Fraction/Amended	5013	164	
Hattie Fraction	2075	382	62787
Hattie Fraction/Amended	5013	165	
Cactus	6104	1251-52	64123



Travis #7	6104	1253-54	64124
Fox #1	2705	63	64125
Fox #1 Amended	6104	1255-56	
Fox #2	2705	64	64126
Fox #2/Amended	6104	1257-58	
Fox #7	2705	69	64131
Fox #7/Amended	6104	1267-68	
Fox #13	2705	75	64133
Fox #13/Amended	6104		
Cloud Rest	SS	1271-72	64134
Cloud Rest/Amended	6104	1273-74	
Big Windy	5406	876	64135
Big Windy Fraction	5406	877	64136
Blue Wing	SS	581	64137
Cloud Rest No. 1	B-B-B	277	64138
Cloud Rest No. 1/Amended	6104	1275-76	
Kent #1 Long John	1936	245	66835
Kent #2 Patricia C.	1936	246	66836
Kent #3 Little Joe	1936	247	66837
Belle of Rosemont	2571	125	66838
Belle of Rosemont/Amended	6216	999-1000	
John	995	395	74390
Joe	995	396	74391
Ben	995	392	74392
Pete	995	394	74393
Adolph Lewisohn	710	346	74394
Adolph Lewisohn	936	419	74395
Rosemont	710	347	74396
Rosemont	936	418	74397
Albert Steinfeld	710	348	74398
Albert Steinfeld	936	427	74399
Hugh Young	712	108	74400
Hugh Young	936	422	74401
Ethel	712	109	74402
Albert	712	110	74403
Rosemont #1	908	504	74404
Rosemont #2	908	501	74405
Rosemont #3	908	503	74406
Rosemont #4	908	499	74407
Rosemont #7	936	421	74408
Rosemont #8	936	423	74409
Rosemont #14	936	428	74410
Rosemont #19	964	200	74411

ENTERED BY COMPUTER  
 RE 9/30/03

REC'D CIVIL RIGHTS DIVISION  
 SEP 30 11 47 AM '03  
 FEDERAL BUREAU OF INVESTIGATION  
 U.S. DEPARTMENT OF JUSTICE

Rosemont #20	964	201	74412
Rosemont #20	908	500	74413
Rosemont #22	964	203	74414
Rosemont #23	908	497	74415
Rosemont #24	908	498	74416
Rosemont #25	908	502	74417
RX	936	426	74418
Flying Dutchman #7A	6121	1269-70	75181
Blue Point No. 2A	6121	1271-72	75182
Alpine #1A	6121	1275-76	75183
Alpine #2A	6121	1277-78	75184
Alpine #3A	6121	1279-80	75185
Alpine #4A	6121	1281-82	75186
Frijole VI A	6159	1135-36	95315
Falcon #1A	6216	899-900	99789
Falcon #2A	6216	901-902	99790
Falcon #3A	6216	903-904	99791
Falcon #4A	6216	905-906	99792
Falcon #5A	6216	907-908	99793
Falcon #6A	6216	908-910	99794
Falcon #7A	6216	911-912	99795
Falcon #8A	6216	913-914	99796
Falcon #9A	6216	915-916	99797
Falcon #10A	6216	917-918	99798
Falcon #11A	6216	919-920	99799
Falcon #12A	6216	921-922	99800
Falcon #13A	6216	923-924	99801
Falcon #14A	6216	925-926	99802
Falcon #15A	6216	927-928	99803
Falcon #16A	6216	929-930	99804
Falcon #17A	6216	931-932	99805
Falcon #18A	6216	933-934	99806
Falcon #19A	6216	935-936	99807
Falcon #20A	6216	937-938	99808
Falcon #21A	6216	939-490	99809
Falcon #22A	6216	941-942	99810
Falcon #27A	6216	943-944	99811
Falcon #28A	6216	945-946	99812
Falcon #29A	6216	947-948	99813
Falcon #30A	6216	949-950	99814
Falcon #31A	6216	951-952	99815
Falcon #32A	6216	953-954	99816
Wasp #62A	6216	963-964	99817

Wasp #63A	6216	965-966	99818
Wasp #219A	6216	967-968	99819
Wasp #220A	6216	969-970	99820
Wasp #221A	6216	971-972	99821
Wasp #222A	6216	973-974	99822
Tecky	6216	997-998	99823
MIA 1 A	6420	1011-13	117293
MIA 2 A	6420	1014-16	117294
MIA 3 A	6420	1017-19	117295
MIA 4 A	6420	1020-22	117296
MIA 5 A	6420	1023-25	117297
MIA 6 A	6420	1026-28	117298
MIA 7 A	6420	1029-31	117299
MIA 8 A	6420	1032-34	117300
MIA 9 A	6420	1035-37	117301
MIA 12A	6420	1043-45	117304
MIA 13A	6420	1046-48	117305
MIA 14A	6420	1049-51	117306
BILLY C.	6522	781-782	129394
Hope 1	8776	919-921	303950
Hope 2	8776	922-924	303951
Hope 3	8776	925-927	303952
Hope 4	8776	928-930	303953
Hope 5	8776	931-933	303954
Hope 6	8776	934-936	303955
Hope 7	8776	937-939	303956
Hope 8	8776	940-942	303957
Hope 9	8776	943-945	303958
Hope 10	8776	946-948	303959
Hope 10-A	8776	949-951	303960
Hope 11	8776	955-957	303961
Hope 12	8776	958-960	303962
Hope 13	8776	961-963	303963
Hope 14	8776	961-963	303964
Hope 14/Amended	8808	596-598	
Hope 15	8776	964-966	303965
Hope 16	8776	967-969	303966
Hope 17	8776	970-972	303967
Hope 18	8776	976-978	303968
Hope 19	8776	976-968	303969
Hope 20	8776	979-981	303970
Hope 21	8776	982-984	303971
Hope 22	8776	985-987	303972

ENTERED IN COMPUTER  
*Jwe* 9/30/03

ARIZONA  
 STATE OFFICE  
 PHOENIX, ARIZONA

NOV 20 11 11

RECEIVED  
 DEPARTMENT OF  
 LAND MANAGEMENT

Hope 23	8808	988-990	303973
Hope 23/Amended	8808	593-596	
Hope 24	8776	991-993	303974
Hope 25	8776	994-996	303975
Hope 26	8776	997-999	303976
Hope 27	8776	1000-1002	303977
Hope 28	8776	1003-1005	303978
Hope 29	8776	1006-1008	303979
Hope 30	8776	1009-1011	303980
Hope 31	8776	1012-1014	303981
Hope 32	8776	1015-1017	303982
Hope 32/Amended	8808	590-592	
Hope 33	8776	1018-1020	303983
Hope 34	8776	1021-1023	303984
Hope 35	8776	1024-1026	303985
Hope 36	8776	1027-1029	303986
Hope 37	8776	1030-1032	303987
H-38A	9018	1198-1199	313532
H-39A	9018	1200-1201	313533
H-40A	9018	1202-1203	313534
H-41A	9018	1204-1205	313535
H-42A	9018	1206-1207	313536
H-43A	9018	1208-1209	313537
H-44A	9018	1210-1211	313538
H-45A	9018	1212-1213	313539
H-46A	9018	1214-1215	313540
H-47A	9018	1216-1217	313541
H-48A	9018	1218-1219	313542
H-49A	9018	1220-1221	313543
H-50A	9018	1222-1223	313544
H-51A	9018	1224-1225	313545
H-52A	9018	1226-1227	313546
H-53A	9018	1228-1229	313547
H-54A	9018	1230-1231	313548
H-55A	9018	1232-1233	313549
H-56A	9018	1234-1235	313550
H-57A	9018	1236-1237	313551
H-58A	9018	1238-1239	313552
H-59A	9018	1240-1241	313553
H-60A	9018	1242-1243	313554
H-61A	9018	1244-1245	313555
H-62A	9018	1246-1247	313556
H-63A	9018	1248-1249	313557

H-64A	9018	1250-1251	313558
H-65A	9018	1252-1253	313559
H-66A	9018	1254-1255	313560
H-67A	9018	1256-1257	313561
H-68A	9018	1258-1259	313562
H-69A	9018	1260-1261	313563
H-70A	9018	1262-1263	313564
H-71A	9018	1264-1265	313565
H-72A	9018	1266-1267	313566
H-73A	9018	1268-1269	313567
H-74A	9018	1270-1271	313568
H-75A	9018	1272-1273	313569
H-76A	9018	1274-1275	313570
H-77A	9018	1276-1277	313571
H-78A	9018	1278-1279	313572
H-79A	9018	1280-1281	313573
H-80A	9018	1282-1283	313574
H-81A	9018	1284-1285	313575
H-82A	9018	1286-1287	313576
H-83A	9018	1288-1289	313577
H-84A	9018	1290-1291	323578
H-85A	9018	1292-1293	313579
H-86A	9018	1294-1295	313580
H-87A	9018	1296-1297	313581
H-88A	9018	1298-1299	313582
H-89A	9018	1300-1301	313583
H-90A	9018	1302-1303	313584
H-91A	9018	1304-1305	313585
H-92A	9018	1306-1307	313586
H-93A	9018	1308-1309	313587
H-94A	9018	1310-1311	313588
H-95A	9018	1312-1313	313589
H-96A	9018	1314-1315	313590
H-97A	9018	1316-1317	313591
H-98A	9018	1318-1319	313592
H-99A	9018	1320-1321	313593
H-100A	9018	1322-1323	313594
H-101A	9018	1324-1325	313595
H-102A	9018	1326-1327	313596
H-103A	9018	1328-1329	313597
H-104A	9018	1330-1331	313598
H-105A	9018	1332-1333	313599
H-106A	9018	1334-1335	313600

ARIZONA  
STATE OFFICE  
PHOENIX, ARIZONA

20 11 11

RECEIVED  
MANAGEMENT

ENTERED BY COMPUTER  
Date 9/30/03



H-107A	9018	1336-1337	313601
H-108A	9018	1338-1339	313602
H-109A	9018	1340-1341	313603
H-110A	9018	1342-1243	313604
H-111A	9018	1344-1345	313605
H-112A	9018	1346-1347	313606
H-113A	9018	1348-1349	313607
H-114A	9018	1350-1351	313608
H-115A	9018	1352-1353	313609
H-116A	9018	1354-1355	313610
H-117A	9018	1356-1358	313611
H-118A	9018	1358-1359	313612
H-119A	9018	1360-1361	313613
H-120A	9018	1362-1363	313614
H-121A	9018	1364-1365	313615
H-122A	9018	1366-1367	313616
H-123A	9018	1368-1369	313617
H-124A	9018	1370-1371	313618
H-125A	9018	1372-1373	313619
H-126A	9018	1374-1375	313620
H-127A	9018	1376-1377	313621
H-128A	9018	1378-1379	313622
H-129A	9018	1380-1381	313623
H-130A	9018	1382-1383	313624
H-131A	9018	1384-1385	313625
H-132A	9018	1386-1387	313626
H-133A	9018	1388-1389	313627
H-134A	9018	1390-1391	313628
H-135A	9018	1392-1393	313629
H-136A	9018	1394-1395	313630
H-137A	9018	1396-1397	313631
H-138A	9018	1398-1399	313632
H-139A	9018	1400-1401	313633
H-140A	9018	1402-1403	313634
H-141A	9018	1404-1405	313635
H-142A	9018	1406-1407	313636
H-143A	9018	1408-1409	313637
H-144A	9018	1410-1411	313638
H-145A	9018	1412-1413	313639
H-146A	9018	1414-1415	313640
H-147A	9018	1416-1417	313641
H-148A	9018	1418-1419	313642
H-149A	9018	1420-1421	313643

H-150A	9018	1422-1423	313644
H-151A	9018	1424-1425	313645
H-152A	9018	1426-1427	313646
H-153A	9018	1428-1429	313647
H-154A	9018	1430-1431	313648
H-155A	9018	1432-1433	313649
H-156A	9018	1434-1435	313650
H-157A	9018	1436-1437	313651
H-158A	9018	1438-1439	313652
H-159A	9018	1440-1441	313653
H-160A	9018	1442-1443	313654
H-161A	9018	1444-1445	313655
H-162A	9018	1446-1447	313656
H-163A	9018	1448-1449	313657
H-164A	9018	1450-1451	313658
H-165A	9018	1452-1453	313659
H-166A	9018	1454-1455	313660
H-167A	9018	1456-1457	313661
H-168A	9018	1458-1459	313662
H-169A	9018	1460-1461	313663
H-170A	9018	1462-1463	313664
H-171A	9018	1464-1465	313665
H-177A	9018	1476-1477	313671
H-178A	9018	1478-1479	313672
H-179A	9018	1480-1481	313673
H-180A	9018	1482-1483	313674
H-181A	9018	1484-1485	313675
H-182A	9018	1486-1487	313676
H-183A	9018	1488-1489	313677
H-187A	9018	1490-1491	313678
H-188A	9018	1492-1493	313679
H-189A	9018	1494-1495	313680
H-190A	9018	1496-1497	313681
H-191A	9018	1498-1499	313682
H-192A	9018	1500-1501	313683
H-194A	9018	1502-1503	313684
H-195A	9018	1504-1505	313685
H-196A	9018	1506-1507	313686
H-197A	9018	1508-1509	313687
H-198A	9018	1510-1511	313688
H-199A	9018	1512-1513	313689
Hope 201	9792	2826-2827	330891
Hope 201A	9922	1016	330892

ENTERED BY COMPUTER  
 RWE 9/30/03

ARIZONA  
 STATE OFFICE  
 PHOENIX, ARIZONA

MAY 20 11 4

RECEIVED  
 DEPARTMENT OF  
 LAND MANAGEMENT

43

Hope 202	9792	2830-2831	330893
Hope 203	9792	2832-2833	330894
Hope 204	9792	2834-2835	330895
Hope 205	9792	2836-2837	330896
Hope 206	9792	2838-2839	330897
Hope 207	9792	2840-2841	330898
Hope 208	9792	2842-2843	330899
Hope 209	9792	2844-2845	330900
Hope 210	9792	2846-2847	330901
Hope 211	9792	2848-2849	330902
Hope 212	9792	2850-2851	330903
Hope 213	9792	2852-2853	330904
Hope 214	9792	2854-2855	330905
Hope 215	9792	2856-2857	330906
Hope 216	9792	2858-2859	330907
Hope 222	9797	2864-2865	330910
Hope 223	9797	2866-2867	330911
Hope 224	9797	2868-2869	330912
Hope 225	9797	2870-2871	330913
Hope 226A	9865	1328-1329	330914
Hope 227A	9865	1330-1331	330915
Hope 228A	9865	1332-1333	330916
Hope 229A	9865	1334-1335	330917
Hope 230	9797	2880-2881	330918
Hope 231	9797	2882-2883	330919
Hope 232	9797	2884-2885	330920
Hope 233	9797	2886-2887	330921
Hope 234	9797	2888-2889	330922
Hope 235	9797	2890-2891	330923
Hope 236	9797	2892-2893	330924
Hope 237	9797	2894-2895	330925
Hope 238	9797	2896-2897	330926
Hope 239	9797	2898-2899	330927
Hope 240	9797	2900-2901	330928
Hope 241	9797	2902-2903	330929
Hope 242	9797	2904-2905	330930
Hope 243	9797	2906-2907	330931
Hope 244	9797	2908-2909	330932
Hope 245	9797	2910-2911	330933
Hope 246	9797	2912-2913	330934
Hope 250	9797	2914-2915	330935
Hope 251	9797	2916-2917	330936
Hope 252	9797	2918-2919	330937

48

Hope 253	9797	2920-2921	330938
Hope 254	9797	2922-2923	330939
Hope 255	9797	2924-2925	330940
Hope 256	9797	2926-2927	330941
Hope 257	9797	2928-2929	330942
Elk 47 Relocated	9797	2930-2931	330943
H-172B Relocated	9865	1336-1337	331308
H-173B Relocated	9865	1338-1339	331309
H-174B Relocated	9865	1340-1341	331310
H-175B Relocated	9865	1342-1343	331311
H-176B Relocated	9865	1344-1345	331312

All of said claims are located in Sections 1, 2, 11, 12, 13, 14, 24, 25, and 36, Township 18 South, Range 15 East; Sections 5, 6, 7, 8, 9, 16, 17, 18, 19, 20, 21, 28, 29, 30, 31, 32 and 33, Township 18 South, Range 16 East; Sections 4, 5, 6, 7, 8, and 9, Township 19 South, Range 16 East; and Sections 1 and 2, Township 19 South, Range 15 East; G&SRB&M

850 claims @ \$100/each = \$85,000.00

RECEIVED  
 DIRECTOR  
 LAND MANAGEMENT  
 SEP 23 4 11 PM  
 ARIZONA  
 STATE OFFICE  
 PHOENIX, ARIZONA

ENTERED IN COMPUTER  
*Rue 9/30/03*

**United States Department of the Interior  
Bureau of Land Management**

BUSINESS & SUPPORT SVCS DIV  
222 N CENTRAL AVE  
PHOENIX, AZ 85004 -2203  
Phone: (602) 417-9200

Receipt

No: 737918

Transaction #: 767435

Date of Transaction: 08/25/2003

CUSTOMER: ASARCO  
PO BOX 5747  
TUCSON, AZ 85703

LINE #	QTY	DESCRIPTION	REMARKS	UNIT PRICE	TOTAL
1	1.00	LOCATABLE MINERALS / MINING CLAIMS-NOT NEW-UNADJUD, ONE AUTH NO. ONLY / MINING CLAIM MONEY RECEIVED (455) <b>CASES: AMC2199/\$91200.00</b>	MAINT 2004 (912)	- n/a -	91200.00

**TOTAL: \$91,200.00**

PAYMENT INFORMATION

1	AMOUNT: \$91,200.00	POSTMARKED: 08/22/2003
	TYPE: CHECK	RECEIVED: 08/25/2003
	CHECK NO: 0000073438	
	NAME: ASARCO	
	PO BOX 5747	
	TUCSON AZ 85703	

REMARKS

This receipt was generated by the automated BLM Collections and Billing System and is a paper representation of a portion of the official electronic record contained therein.





# ASARCO

Copper Operations  
Tucson Office

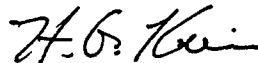
July 3, 2002

Mining Claims Section  
Arizona State Office  
Bureau of Land Management  
222 North Central Avenue  
Phoenix, AZ 85004-2203

RECEIVED  
BLM STATE OFFICE  
2002 AUG 15 P 4:00  
PHOENIX, ARIZONA

**Santa Cruz County, Ventura Project  
Notice of Intent to Hold and  
Payment of Annual Claim Maintenance Fee**

This will serve as notice that ASARCO Incorporated, whose address for purposes of this filing is P. O. Box 5747, Tucson, Arizona 85703-0747, intends to hold the mining claims and/or mill sites described in Exhibit A attached hereto for the assessment year ending at 12 o'clock, noon, on September 1, 2003, by payment of the annual claim maintenance fee of \$100 per claim or site. Payment of such amount is made herewith for such assessment year for each of the claims and sites the name and BLM serial number of which, and the book and page or index number of recording of the location notice in the official records of Santa Cruz County, Arizona, of which are set forth in Exhibit A attached hereto and by this reference incorporated herein. Enclosed for payment of annual claim maintenance fees is ASARCO Incorporated's check to cover the amount shown on the bottom of Exhibit A.



Henry G. Kreis  
Agent for ASARCO Incorporated  
Telephone: (520) 798-7717

State of Arizona        )  
                                  ) ss.  
County of Pima         )

The foregoing instrument was acknowledged before me on the 3rd day of July, 2002, by Henry G. Kreis, as agent for ASARCO Incorporated, a New Jersey corporation, on behalf of the corporation.

  
Barbara R. Watts, Notary Public

Pima County  
Barbara R Watts  
Expires May 10, 2006

My Commission Expires May 10, 2006.

8/20/02 JK-18  


ENTERED INTO COMPUTER

**EXHIBIT A  
TO NOTICE OF INTENT TO HOLD AND  
PAYMENT OF ANNUAL CLAIM MAINTENANCE FEE**

The following contiguous group of unpatented claims are situated in the Palmetto Mining District, Santa Cruz County, Arizona. The Locations Notices of which are of record in the office of the County Recorder of Santa Cruz County, Arizona, and the Bureau of Land Management serial numbers are filed at Phoenix, Arizona.

<b>Name of Claim</b>	<b>Docket</b>	<b>Page Nos.</b>	<b>BLM Serial No. A MC</b>
West 137N	174	58	17334 ✓
West 138N	174	59	17335 ✓
West 139A	60	251	17306 ✓
West 140A	60	252	17307 ✓
West 141A	60	253	17308 ✓
West 142A	60	254	17309 ✓
West 143	57	572	17283 ✓
West 166	56	166	17289 ✓
West 168	56	168	17291 ✓
West 170	56	170	17293 ✓
M-129	659	550	333007
M-130	659	552	333008
M131	659	554	333009
M-132	659	556	333010
M-133	659	558	333011
M-134	659	560	333012
M-135	659	562	333013
M-136	659	564	333014

All of said claims are located in Sections 25 and 36, Township 22 South, Range 15 East; and Sections 1, 2, 11, and 12, Township 23 South, Range 15 East, G&SRB&M.

18 claims @ \$100/each = \$1,800

PHOENIX, ARIZONA

2002 AUG 15 P 4: 00

RECEIVED  
CLERK OF STATE OFFICE

**United States Department of the Interior**  
**Bureau of Land Management**  
 BUSINESS & SUPPORT SVCS DIV  
 222 N CENTRAL AVE  
 PHOENIX, AZ 85004 -2203  
 Phone: (602) 417-9200

Receipt	
No:	541684

<b>Transaction #:</b> 566242
<b>Date of Transaction:</b> 08/16/2002
<b>CUSTOMER:</b> ASARCO INC 1150 N 7TH AVE TUCSON,AZ 85705

LINE #	QTY	DESCRIPTION	REMARKS	UNIT PRICE	TOTAL
1	1.00	LOCATABLE MINERALS / MINING CLAIMS-NOT NEW-UNADJUD,ONE AUTH NO. ONLY / MINING CLAIM MONEY RECEIVED (455) <b>CASES:</b> AMC17334/\$1800.00	MAINT 2003 (18)	- n/a -	1800.00
<b>TOTAL:</b>					<b>\$1,800.00</b>

PAYMENT INFORMATION		
1	AMOUNT: \$1,800.00	POSTMARKED: N/A
	TYPE: CHECK	RECEIVED: 08/16/2002
	CHECK NO: 14395	
	NAME: ASARCO INC 1150 N 7TH AVE TUCSON AZ 85705	

REMARKS

This receipt was generated by the automated BLM Collections and Billing System and is a paper representation of a portion of the official electronic record contained therein.







# ASARCO

RECEIVED  
BUREAU OF  
LAND MANAGEMENT

Copper Operations  
Tucson Office

July 27, 2000

2001 AUG -9 A 9:24

Mining Claims Section  
Arizona State Office  
Bureau of Land Management  
222 North Central Avenue  
Phoenix, AZ 85004-2203

ARIZONA  
STATE OFFICE  
PHOENIX, ARIZONA

**Notice of Intent to Hold and  
Payment of Annual Claim Maintenance Fee  
Santa Cruz County, Hardshell Project**


This will serve as notice that ASARCO Incorporated, whose address for purposes of this filing is P. O. Box 5747, Tucson, Arizona 85703-0747, intends to hold the mining claims and/or mill sites described in Exhibit A attached hereto for the assessment year ending at 12 o'clock, noon, on September 1, 2002, by payment of the annual claim maintenance fee of \$100 per claim or site. Payment of such amount is made herewith for such assessment year for each of the claims and sites the name and BLM serial number of which, and the book and page or index number of recording of the location notice in the official records of Santa Cruz County, Arizona, of which are set forth in Exhibit A attached hereto and by this reference incorporated herein. Enclosed for payment of annual claim maintenance fees is ASARCO Incorporated's check to cover the amount shown on the bottom of Exhibit A.



Henry G. Kreis  
Agent for ASARCO Incorporated  
Telephone: (520) 798-7717


State of Arizona        )  
                                  ) ss.  
County of Pima         )

The foregoing instrument was acknowledged before me on the 31st day of July, 2002, by Henry G. Kreis, as agent for ASARCO Incorporated, a New Jersey corporation, on behalf of the corporation.

  
Barbara R. Watts, Notary Public

My Commission Expires May 10, 2002.

8/15/01  
**ENTERED INTO COMPUTER**



**EXHIBIT A  
TO NOTICE OF INTENT TO HOLD AND  
PAYMENT OF ANNUAL CLAIM MAINTENANCE FEE**

---

The following contiguous group of unpatented claims are situated in the Harshaw Mining District, Santa Cruz County, Arizona. The Locations Notices of which are of record in the office of the County Recorder of Santa Cruz County, Arizona, and the Bureau of Land Management serial numbers are filed at Phoenix, Arizona.

<b>Name of Claim</b>	<b>Docket</b>	<b>Page Nos.</b>	<b>BLM Serial No. A MC</b>
Shell 1-20	58	135 - 153	51409 - 51428 <sup>27</sup>
Shell 44-49	81	211 - 217	51452 - 51457 <sup>62</sup>

All of said claims are located in Sections 4, 9, and 16, Township 23 South, Range 16 East, G&SRB&M.

26 claims @ \$100/each = \$2,600

ARIZONA  
STATE OFFICE  
PHOENIX, ARIZONA

2001 AUG - 9 A 9: 24

RECEIVED  
BUREAU OF  
LAND MANAGEMENT

# ASARCO

Copper Operations  
Tucson Office

RECEIVED  
BUREAU OF  
LAND MANAGEMENT  
July 31, 2001  
2001 AUG -9 A 9:24

Mining Claims Section  
Arizona State Office  
Bureau of Land Management  
222 North Central Avenue  
Phoenix, AZ 85004-2203

ARIZONA  
STATE OFFICE  
PHOENIX, ARIZONA

**Notice of Intent to Hold and  
Payment of Annual Claim Maintenance Fee  
Santa Cruz County, Ventura Project**


This will serve as notice that ASARCO Incorporated, whose address for purposes of this filing is P. O. Box 5747, Tucson, Arizona 85703-0747, intends to hold the mining claims and/or mill sites described in Exhibit A attached hereto for the assessment year ending at 12 o'clock, noon, on September 1, 2002, by payment of the annual claim maintenance fee of \$100 per claim or site. Payment of such amount is made herewith for such assessment year for each of the claims and sites the name and BLM serial number of which, and the book and page or index number of recording of the location notice in the official records of Santa Cruz County, Arizona, of which are set forth in Exhibit A attached hereto and by this reference incorporated herein. Enclosed for payment of annual claim maintenance fees is ASARCO Incorporated's check to cover the amount shown on the bottom of Exhibit A.




Henry G. Kreis  
Agent for ASARCO Incorporated  
Telephone: (520) 798-7717

State of Arizona )  
                          ) ss.  
County of Pima )

The foregoing instrument was acknowledged before me on the 31st day of July, 2001, by Henry G. Kreis, as agent for ASARCO Incorporated, a New Jersey corporation, on behalf of the corporation.

  
Barbara R. Watts, Notary Public

My Commission Expires May 10, 2002.



**EXHIBIT A  
TO NOTICE OF INTENT TO HOLD AND  
PAYMENT OF ANNUAL CLAIM MAINTENANCE FEE**

The following contiguous group of unpatented claims are situated in the Palmetto Mining District, Santa Cruz County, Arizona. The Locations Notices of which are of record in the office of the County Recorder of Santa Cruz County, Arizona, and the Bureau of Land Management serial numbers are filed at Phoenix, Arizona.

Name of Claim	Docket	Page Nos.	BLM Serial No. A MC
West 137N	174	58	17334
West 138N	174	59	17335
West 139A	60	251	17306
West 140A	60	252	17307
West 141A	60	253	17308
West 142A	60	254	17309
West 143	57	572	17283
West 166	56	166	17289
West 168	56	168	17291
West 170	56	170	17293
M-129	659	550	333007
M-130	659	552	333008
M-131	659	554	333009
M-132	659	556	333010
M-133	659	558	333011
M-134	659	560	333012
M-135	659	562	333013
M-136	659	564	333014

All of said claims are located in Sections 25 and 36, Township 22 South, Range 15 East; and Sections 1, 2, 11, and 12, Township 23 South, Range 15 East, G&SRB&M.

18 claims @ \$100/each = \$1,800

ARIZONA  
STATE OFFICE  
PHOENIX, ARIZONA

2001 AUG - 9 A 9:24

RECEIVED  
BUREAU OF  
LAND MANAGEMENT

**United States Department of the Interior**  
**Bureau of Land Management**  
 BUSINESS & SUPPORT SVCS DIV  
 222 N CENTRAL AVE  
 PHOENIX, AZ 85004 -2203  
 Phone: (602) 417-9200

Receipt	
No:	353788

Transaction #: 372031  
 Date of Transaction: 08/10/2001

CUSTOMER: ASARCO  
 BOX 5747  
 TUCSON,AZ 85703

LINE #	QTY	COMMODITY / SUBJECT / ACTION / PRODUCT	REMARKS	UNIT PRICE	TOTAL
1	1.00	LOCATABLE MINERALS / MINING CLAIMS-NOT NEW-UNADJUD,ONE AUTH NO. ONLY / MINING CLAIM MONEY RECEIVED (455)	MAINT 2002 (44)	- n/a -	\$4,400.00
<b>TOTAL:</b>					<b>\$4,400.00</b>

PAYMENT INFORMATION			
1	AMOUNT:	\$4,400.00	POSTMARKED: 08/06/2001
	TYPE:	CHECK	RECEIVED: 08/09/2001
	CHECK NO:	0151009986	
	NAME:	ASARCO INCORPORATED BOX 5747 TUCSON AZ 85703	

REMARKS

PHONE: UNAVAILABLE

CASE SERIAL NUMBER INFORMATION		
TRNS #	LINE #	CASES
372031	1	AMC51409/\$4400.00

This receipt was generated by the automated BLM Collections and Billings System and is a paper representation of a portion of the official electronic record contained therein.



Receipt #: 165341

Lead #: 333007, 17283

Amount Received: 1800.00

Date: 8/9/2000 (rec.) 8/8/2000 (doc)

Transaction #: 178383

AMC #	Code	\$\$\$\$
17283	482	100
17289		100
17291		100
17293		100
17306 - 17309		400
17334 - 17335		200
333007 - 333014	✓	800

AMC #	Code	\$\$\$\$

Total: \$1800.00

- 480---POL-----\$5
- 481---NOI-----\$5
- 482---Maint.---\$100
- 396---Trf.-----\$5
- 635---Amd.-----\$5
- 379---Refund

Entered: [Signature] 8/14/00  
Date

Verified: [Signature] 8-16-00  
Date

Sent to Accounts: [Signature] 8-16-00  
Date

Earned by Accounts: \_\_\_\_\_  
Date

# ASARCO

Copper Operations  
Tucson Office

July 27, 2000

Mining Claims Section  
Arizona State Office  
Bureau of Land Management  
222 North Central Avenue  
Phoenix, AZ 85004-2203

RECEIVED  
BUREAU OF  
LAND MANAGEMENT  
Aug 8 10 10 AM '00  
ARIZONA  
STATE OFFICE  
PHOENIX, ARIZONA

### Notice of Intent to Hold and Payment of Annual Claim Maintenance Fee Santa Cruz County, Ventura Project

This will serve as notice that ASARCO Incorporated, whose address for purposes of this filing is P. O. Box 5747, Tucson, Arizona 85703-0747, intends to hold the mining claims and/or mill sites described in Exhibit A attached hereto for the assessment year ending at 12 o'clock, noon, on September 1, 2001, by payment of the annual claim maintenance fee of \$100 per claim or site. Payment of such amount is made herewith for such assessment year for each of the claims and sites the name and BLM serial number of which, and the book and page or index number of recording of the location notice in the official records of Santa Cruz County, Arizona, of which are set forth in Exhibit A attached hereto and by this reference incorporated herein. Enclosed for payment of annual claim maintenance fees is ASARCO Incorporated's check to cover the amount shown on the bottom of Exhibit A.


*Henry G. Kreis*  
Henry G. Kreis  
Agent for ASARCO Incorporated  
Telephone: (520) 798-7717

State of Arizona     )  
                                  ) ss.  
County of Pima        )

The foregoing instrument was acknowledged before me on the 27th day of July, 2000, by Henry G. Kreis, as agent for ASARCO Incorporated, a New Jersey corporation, on behalf of the corporation.

*Barbara R. Watts*  
Barbara R. Watts, Notary Public

My Commission Expires May 10, 2002.



**EXHIBIT A  
TO NOTICE OF INTENT TO HOLD AND  
PAYMENT OF ANNUAL CLAIM MAINTENANCE FEE**

The following contiguous group of unpatented claims are situated in the Palmetto Mining District, Santa Cruz County, Arizona. The Locations Notices of which are of record in the office of the County Recorder of Santa Cruz County, Arizona, and the Bureau of Land Management serial numbers are filed at Phoenix, Arizona.

Name of Claim	Docket	Page Nos.	BLM Serial No. A MC
West 137N	174	58	17334
Weat 138N	174	59	17335
West 139A	60	251	17306
Weat 140A	60	252	17307
West 141A	60	253	17308
West 142A	60	254	17309
West 143	57	572	17283
West 166	56	166	17289
West 168	56	168	17291
West 170	56	170	17293
M-129	659	550	333007
M-130	659	552	333008
M131	659	554	333009
M-132	659	556	333010
M-133	659	558	333011
M-134	659	560	333012
M-135	659	562	333013
M-136	659	564	333014

All of said claims are located in Sections 25 and 36, Township 22 South, Range 15 East; and Sections 1, 2, 11, and 12, Township 23 South, Range 15 East, G&SRB&M.

18 claims @ \$100/each = \$1,800

**ENTERED INTO COMPUTER**

*L* 8/14/00

**VERIFIED**  
*Sp 8-16-00*

RECEIVED  
STATE OFFICE  
PHOENIX, AZ 85004

Aug 8 10 10 AM '00

RECEIVED  
BUREAU OF  
LAND MANAGEMENT

**United States Department of the Interior  
Bureau of Land Management**  
BUSINESS & SUPPORT SVCS DIV  
222 N CENTRAL AVE  
PHOENIX, AZ 85004 -2203  
Phone: (602) 417-9200

Receipt	
No:	165341

**Transaction #:** 178383  
**Date of Transaction:** 08/09/2000

**CUSTOMER:** ASARCO  
BOX 5747  
TUCSON, AZ 85703

LINE #	QTY	COMMODITY / SUBJECT / ACTION / PRODUCT	REMARKS	UNIT PRICE	TOTAL
1	1	LOCATABLE MINERALS / MINING CLAIMS-ACCOUNTS/UNADJUDICATED / MINING CLAIM MONEY RECEIVED (455)	MAINT 2001 (18)	- n/a -	\$1,800.00
<b>TOTAL:</b>					<b>\$1,800.00</b>

PAYMENT INFORMATION		
1	AMOUNT: \$1,800.00	POSTMARKED: 08/07/2000
	TYPE: CHECK	RECEIVED: 08/08/2000
	CHECK NO: 015001650	
	NAME: ASARCO BOX 5747 TUCSON AZ 85703	

REMARKS

CASE SERIAL NUMBER INFORMATION		
TRNS #	LINE #	CASES
178383	1	AMC17334

This receipt was generated by the automated BLM Collections and Billings System and is a paper representation of a portion of the official electronic record contained therein.



FILED  
JUL 22 11 00 AM '99  
PINAL COUNTY ARIZONA

# ASARCO

**Copper Operations**  
Tucson Office

July 22, 1999

Mining Claims Section  
Arizona State Office  
Bureau of Land Management  
Department of the Interior  
222 North Central Avenue  
Phoenix, AZ 85004-9200

314088

51409

17328

17283

333007

**Notice of Intent to Hold and  
Payment of Annual Claim Maintenance Fee  
Pinal County, Sacaton Mine**

This will serve as notice that ASARCO Incorporated, whose address for purposes of this filing is P. O. Box 5747, Tucson, Arizona 85703-0747, intends to hold the mining claims and/or mill sites described in Exhibit A attached hereto for the assessment year ending at 12 o'clock, noon, on September 1, 2000, by payment of the annual claim maintenance fee of \$100 per claim or site. Payment of such amount is made herewith for such assessment year for each of the claims and sites the name and BLM serial number of which, and the book and page or index number of recording of the location notice in the official records of Pinal County, Arizona, of which are set forth in Exhibit A attached hereto and by this reference incorporated herein. Enclosed for payment of annual claim maintenance fees is ASARCO Incorporated's check to cover the amount shown on the bottom of Exhibit A.

*Henry G. Kreis*


Henry G. Kreis  
Agent for ASARCO Incorporated  
Telephone: (520) 798-7717

State of Arizona     )  
                                  ) ss.  
County of Pima     )

The foregoing instrument was acknowledged before me on the 22<sup>nd</sup> day of July, 1999, by Henry G. Kreis, as agent for ASARCO Incorporated, a New Jersey corporation, on behalf of the corporation.

*Barbara R. Watts*  
Barbara R. Watts, Notary Public

My Commission Expires May 10, 2002.



**VERIFIED**  
TK2-15-00



**EXHIBIT A  
TO NOTICE OF INTENT TO HOLD AND  
PAYMENT OF ANNUAL CLAIM MAINTENANCE FEE**

The following contiguous group of unpatented claims are situated in the Sacaton Mining District, Pinal County, Arizona. The Locations Notices of which are of record in the office of the County Recorder of Pinal County, Arizona, and the Bureau of Land Management serial numbers are filed at Phoenix, Arizona.

Name of Claim	Docket	Page Nos.	BLM Serial No. A MC
S-1C	1740	616-617	314088 ✓
S-2C	1740	168-169	314089 ✓
S-3C	1740	620-621	314090 ✓
S-4C	1740	622-623	314091 ✓
S-5C	1740	624-625	314092 ✓
S-6C	1740	626-627	314093 ✓
S-7C	1740	628-629	314094 ✓
S-8C	1740	630-631	314095 ✓
S-9C	1740	632-633	314096 ✓
S-10C	1740	634-635	314097 ✓
S-11C	1740	636-637	314098 ✓
S-12C	1740	638-639	314099 ✓
S-13C	1740	640-641	314100 ✓
S-14C	1740	642-643	314101 ✓
S-15C	1740	644-645	314102 ✓
S-16C	1740	646-647	314103 ✓
S-17C	1740	648-649	314104 ✓
S-18C	1740	650-651	314105 ✓

All of said claims are located in Sections 33, Township 5 South, Range 5 East, G&SRB&M.


18 claims @ \$100/each = \$1,800

Aug 2 11 05 AM '99  
18 SMM

**ENTERED INTO COMPUTER**

8/6/99

*[Handwritten signature]*



Aug 2 11 07 AM '99

# ASARCO

Copper Operations  
Tucson Office

July 22, 1999

Mining Claims Section  
Arizona State Office  
Bureau of Land Management  
Department of the Interior  
222 North Central Avenue  
Phoenix, AZ 85004-9200

### Notice of Intent to Hold and Payment of Annual Claim Maintenance Fee Santa Cruz County, Hardshell Project

This will serve as notice that ASARCO Incorporated, whose address for purposes of this filing is P. O. Box 5747, Tucson, Arizona 85703-0747, intends to hold the mining claims and/or mill sites described in Exhibit A attached hereto for the assessment year ending at 12 o'clock, noon, on September 1, 2000, by payment of the annual claim maintenance fee of \$100 per claim or site. Payment of such amount is made herewith for such assessment year for each of the claims and sites the name and BLM serial number of which, and the book and page or index number of recording of the location notice in the official records of Santa Cruz County, Arizona, of which are set forth in Exhibit A attached hereto and by this reference incorporated herein. Enclosed for payment of annual claim maintenance fees is ASARCO Incorporated's check to cover the amount shown on the bottom of Exhibit A.

*Henry G. Kreis*


Henry G. Kreis  
Agent for ASARCO Incorporated  
Telephone: (520) 798-7717

State of Arizona        )  
                                  ) ss.  
County of Pima         )

The foregoing instrument was acknowledged before me on the 22<sup>nd</sup> day of July, 1999, by Henry G. Kreis, as agent for ASARCO Incorporated, a New Jersey corporation, on behalf of the corporation.

*Barbara R. Watts*  
Barbara R. Watts, Notary Public

My Commission Expires May 10, 2002.



**EXHIBIT A  
TO NOTICE OF INTENT TO HOLD AND  
PAYMENT OF ANNUAL CLAIM MAINTENANCE FEE**

The following contiguous group of unpatented claims are situated in the Harshaw Mining District, Santa Cruz County, Arizona. The Locations Notices of which are of record in the office of the County Recorder of Santa Cruz County, Arizona, and the Bureau of Land Management serial numbers are filed at Phoenix, Arizona.

Name of Claim	Docket	Page Nos.	BLM Serial No. A MC
Shell 1-20	58	135 - 153	51409 - 51428
Shell 44-49	81	211 - 217	51452 - 51457

All of said claims are located in Sections 4, 9, and 16, Township 23 South, Range 16 East, G&SRB&M.


26 claims @ \$100/each = \$2,600

RECORDED  
INDEXED  
AUG 2 11 07 AM '99  
COUNTY RECORDER  
SANTA CRUZ COUNTY, ARIZONA

26 sep

**ENTERED INTO COMPUTER**

8/2/99  
J/



RECEIVED  
MAY 21 11 07 AM '99

# ASARCO

Copper Operations  
Tucson Office

July 22, 1999

Mining Claims Section  
Arizona State Office  
Bureau of Land Management  
Department of the Interior  
222 North Central Avenue  
Phoenix, AZ 85004-9200

### Notice of Intent to Hold and Payment of Annual Claim Maintenance Fee Santa Cruz County, Ventura Project

This will serve as notice that ASARCO Incorporated, whose address for purposes of this filing is P. O. Box 5747, Tucson, Arizona 85703-0747, intends to hold the mining claims and/or mill sites described in Exhibit A attached hereto for the assessment year ending at 12 o'clock, noon, on September 1, 2000, by payment of the annual claim maintenance fee of \$100 per claim or site. Payment of such amount is made herewith for such assessment year for each of the claims and sites the name and BLM serial number of which, and the book and page or index number of recording of the location notice in the official records of Santa Cruz County, Arizona, of which are set forth in Exhibit A attached hereto and by this reference incorporated herein. Enclosed for payment of annual claim maintenance fees is ASARCO Incorporated's check to cover the amount shown on the bottom of Exhibit A.


*Henry G. Kreis*  
Henry G. Kreis  
Agent for ASARCO Incorporated  
Telephone: (520) 798-7717

State of Arizona        )  
                                  ) ss.  
County of Pima         )

The foregoing instrument was acknowledged before me on the 22<sup>nd</sup> day of July, 1999, by Henry G. Kreis, as agent for ASARCO Incorporated, a New Jersey corporation, on behalf of the corporation.

*Barbara R. Watts*  
Barbara R. Watts, Notary Public

My Commission Expires May 10, 2002.



**EXHIBIT A  
TO NOTICE OF INTENT TO HOLD AND  
PAYMENT OF ANNUAL CLAIM MAINTENANCE FEE**

The following contiguous group of unpatented claims are situated in the Palmetto Mining District, Santa Cruz County, Arizona. The Locations Notices of which are of record in the office of the County Recorder of Santa Cruz County, Arizona, and the Bureau of Land Management serial numbers are filed at Phoenix, Arizona.

Name of Claim	Docket	Page Nos.	BLM Serial No. A MC
West 137N	174	58	17334 ✓
Weat 138N	174	59	17335 ✓
West 139A	60	251	17306 ✓
Weat 140A	60	252	17307 ✓
West 141A	60	253	17308 ✓
West 142A	60	254	17309 ✓
West 143	57	572	17283 ✓
West 166	56	166	17289 ✓
West 168	56	168	17291 ✓
West 170	56	170	17293 ✓
M-129	659	550	333007 ✓
M-130	659	552	333008 ✓
M131	659	554	333009 ✓
M-132	659	556	333010 ✓
M-133	659	558	333011 ✓
M-134	659	560	333012 ✓
M-135	659	562	333013 ✓
M-136	659	564	333014 ✓

All of said claims are located in Sections 25 and 36, Township 22 South, Range 15 East; and Sections 1, 2, 11, and 12, Township 23 South, Range 15 East, G&SRB&M.


18 claims @ \$100/each = \$1,800

RECEIVED  
 BUREAU OF LAND MANAGEMENT  
 PHOENIX, ARIZONA  
 AUG 2 11 07 AM '99  
 18 sep 99

**ENTERED INTO COMPUTER**

8/6/99

*[Signature]*





Subject: CLAIM MAINTENANCE FEE 2000 (62)

2 5 13

6,200.00

Applicant:

ASARCO INC  
BOX 3747  
TUCSON, AZ 85703-0747

Remitter: ASARCO  
180 MAIDEN LN  
NEW YORK, NY 10038  
CK #51070097

Assignor:

LEASE MANAGEMENT DATA		<input type="checkbox"/> NEW	<input type="checkbox"/> UPDATE	<input type="checkbox"/> PAYMENT					
ORIGINAL SERIAL NO.	ASG.	TYPE	ST.	CTY.	FUND SYMBOL			ACRES/UNITS	RATE
INC 314088, ET AL									

ASARCO Incorporated  
180 MAIDEN LANE • NEW YORK, N.Y. 10038

PLEASE DETACH BEFORE DEPOSITING

REMITTANCE ADVICE

DATE 07/16/99

VOUCHER NUMBER 071274

VENDOR NUMBER 67307

510700

INVOICE AMOUNT

EXPLANATION

071599A	1,800.00	07/16/99 ANNUAL CLAIM MAINTENANCE FEE: VENTURA PROJE
071599B	2,600.00	07/16/99 ANNUAL CLAIM MAINTENANCE FEE: HARDSHELL PRJ
071599C	1,800.00	07/16/99 ANNUAL CLAIM MAINTENANCE FEE: SACATON MINE

Aug 2 11 07 AM '99

CLEAR  
18.00 +  
26.00 +  
18.00 +  
62.00 \*

62.00 x  
100.00 =  
6,200.00 \*

UNEARNED		
REFUND		
TOTAL		
AMOUNT DUE		

DATE:

Lease in Escrow?

KGS?

Of Interest?

Auto Escrow?

FOR MMS USE ONLY

BILLEE

FOREST REFUGE



RECEIVED  
BUREAU OF  
LAND MANAGEMENT

JUN 30 10 49 AM '98

ARIZONA  
STATE OFFICE  
PHOENIX, ARIZONA

EXHIBIT A  
TO AFFIDAVIT OF PERFORMANCE  
OF LABOR  
FOR YEAR ENDING SEPTEMBER 1, 1998  
BY PAYMENT OF MAINTENANCE FEES

The mining claims situated in the Palmetto Mining District, Santa Cruz County, Arizona, the names and books and pages of record in the office of the County Recorder of Santa Cruz County, Arizona, and the Bureau of Land Management serial number of the Notices of Location whereof are as follows:

<u>Name of Claim</u>	<u>Recording Data</u>		<u>Serial No.</u>
	<u>Book</u>	<u>Page</u>	
West 137N	174	58	AMC 17334
West 138N	174	59	AMC 17335
West 139A	60	251	AMC 17306
West 140A	60	252	AMC 17307
West 141A	60	253	AMC 17308
West 142A	60	254	AMC 17309
West 143	57	572	AMC 17283
West 166	56	166	AMC 17289
West 168	56	168	AMC 17291
West 170	56	170	AMC 17293
M-129	659	550	AMC 333007
M-130	659	552	AMC 333008
M-131	659	554	AMC 333009
M-132	659	556	AMC 333010
M-133	659	558	AMC 333011
M-134	659	560	AMC 333012
M-135	659	562	AMC 333013
M-136	659	564	AMC 333014

The above described unpatented mining claims are located in Sections 25 and 36, T22S, R15E, and Sections 1,2, 11, and 12, T23S, R15E, G&SRBM.

18 mining claims x \$100.00 = \$1,800

ENTERED IN COMPUTER  
7/1/98 *L*

VERIFIED  
7/2/98 *J*

18  
*JMC*

# ASARCO

Copper Operations  
Tucson Office

S-10.4

July 17, 1998

VIA FEDERAL EXPRESS

Bureau of Land Management  
Arizona State Office  
Mining Claims Section  
3707 N. 7th. Street  
Phoenix, AZ 85011

Gentlemen:

Evidence of Payment  
Annual Maintenance Fee Fiscal Year 1998  
Ventura - (18 Claims)  
Santa Cruz County, Arizona

RECEIVED  
BUREAU OF  
LAND MANAGEMENT  
JUN 30 10 49 AM '98  
ARIZONA  
STATE OFFICE  
PHOENIX, ARIZONA

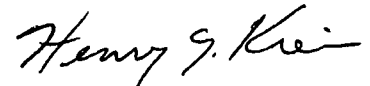
This will serve as notice that the owner of the claims/sites intends to continue to hold them as listed and described in Exhibit A.

The annual maintenance fee of \$100.00 for each mining claim and mill site as required under Public Law 103-66 of August 10, 1993, 107 stat. 312 for fiscal year 1998, was mailed to the State Office of the BLM in the form of a check in the amount of \$1,800.00 for the claims/sites listed in Exhibit A.

Owner: ASARCO Incorporated  
P O Box 5747  
Tucson, AZ 85703

Please return the proof of payment receipt to the owner, Attn: Henry G. Kreis.

Very truly yours,



Henry G. Kreis

HGK/kh

Encls. - copy of Affidavit & check

ASARCO Incorporated P. O. Box 5747 Tucson, AZ 85703-0747  
1150 North 7th Avenue Phone (520) 798-7500 Fax: (520) 798-7783

RECEIPT AND ACCOUNTING ADVICE

No. 2389003 04

Subject: CLAIM MAINTENANCE FEE 1999

TC/AZ 06/30/98

2 9 13 1,800.00

Applicant:

ASARCO  
1150 N 7TH AVE  
BOX 5747  
TUCSON AZ 85703-0747

Remitter: CK 51060758  
520 798-7500

Assignor:

LEASE MANAGEMENT DATA  NEW  UPDATE  PAYMENT

ORIGINAL SERIAL NO.	ASG.	TYPE	ST.	CTY.	FUND SYMBOL	ACRES/UNITS	RATE
AMC 17334, ET AL							

AMOUNT	ANV. DATE	EXP. DATE	BILL CYC.	S/C	DISTRICT	NEXT BILL	MISC. DATA	U of M	ACTUAL UNITS

ASSIGNMENT SERIAL NO.	ASG.	TYPE	ST.	CTY.	FUND SYMBOL	ACRES/UNITS	RATE

AMOUNT	ANV. DATE	EXP. DATE	BILL CYC.	S/C	DISTRICT	NEXT BILL	MISC. DATA	U of M	ACTUAL UNITS

APPLY REMITTANCE

ACTION	FUND SYMBOL	CTY.	AMOUNT
FILING FEE			
RENTAL			
UNEARNED			
REFUND			
TOTAL			
AMOUNT DUE			

Remarks:

BY:

DATE:

Lease in Escrow?  
 KGS? Of Interest?  
 Auto Escalates? Operating Rights?  
 Auto Renew? Operator  
 Bond Filed?

FOR MMS USE ONLY

BILLEE NUMBER	FOREST REFUGE
OCS SECTION CODE	



Copper Operations  
Tucson Office

AMC  
17283  
head file

July 11, 1997

VIA FEDERAL EXPRESS

Bureau of Land Management  
Arizona State Office  
Mining Claims Section  
3707 N. 7th. Street  
Phoenix, AZ 85011

Gentlemen:

Evidence of Payment  
Annual Maintenance Fee Fiscal Year 1997  
Ventura - (18 Claims)  
Santa Cruz County, Arizona

This will serve as notice that the owner of the claims/sites intends to continue to hold them as listed and described in Exhibit A.

The annual maintenance fee of \$100.00 for each mining claim and mill site as required under Public Law 103-66 of August 10, 1993, 107 stat. 312 for fiscal year 1997, was mailed to the State Office of the BLM in the form of a check in the amount of \$1,800.00 for the claims/sites listed in Exhibit A.

Owner: ASARCO Incorporated  
P O Box 5747  
Tucson, AZ 85703

Please return the proof of payment receipt to the owner, Attn: Mark A. Miller.

Very truly yours,

Mark A. Miller  
Senior Geologist

MAM/kh

Encls. - copy of Affidavit & check

cc: PVikre - Reno Office

ARIZONA  
STATE OFFICE  
PHOENIX, ARIZONA

JUL 24 10 08 AM '97

RECEIVED  
BUREAU OF  
LAND MANAGEMENT

ASARCO Incorporated P. O. Box 5747 Tucson, AZ 85703-0747  
1150 North 7th Avenue Phone (520) 798-7500 Fax: (520) 798-7783






EXHIBIT A  
 TO AFFIDAVIT OF PERFORMANCE  
 OF LABOR  
 FOR YEAR ENDING SEPTEMBER 1, 1997  
 BY PAYMENT OF MAINTENANCE FEES

The mining claims situated in the Palmetto Mining District, Santa Cruz County, Arizona, the names and books and pages of record in the office of the County Recorder of Santa Cruz County, Arizona, and the Bureau of Land Management serial number of the Notices of Location whereof are as follows:

<u>Name of Claim</u>	<u>Recording Data</u>		<u>Serial No.</u>
	<u>Book</u>	<u>Page</u>	
West 137N	174	58	AMC 17334
West 138N	174	59	AMC 17335
West 139A	60	251	AMC 17306
West 140A	60	252	AMC 17307
West 141A	60	253	AMC 17308
West 142A	60	254	AMC 17309
West 143	57	572	AMC 17283
West 166	56	166	AMC 17289
West 168	56	168	AMC 17291
West 170	56	170	AMC 17293
M-129	659	550	AMC 333007
M-130	659	552	AMC 333008
M-131	659	554	AMC 333009
M-132	659	556	AMC 333010
M-133	659	558	AMC 333011
M-134	659	560	AMC 333012
M-135	659	562	AMC 333013
M-136	659	564	AMC 333014

The above described unpatented mining claims are located in Sections 25 and 36, T22S, R15E, and Sections 1, 2, 11, and 12, T23S, R15E, G&SRBM.

18 mining claims x \$100.00 = \$1,800

RECEIVED  
 B.L.M.  
 ARIZONA STATE OFFICE  
 Jul 24 9 11 AM '97

S-10.4

TOTAL P.02

DEPARTMENT OF THE INTERIOR  
BUREAU OF LAND MANAGEMENT  
RECEIPT AND ACCOUNTING ADVICE

NO. 2315071

TC/AZ 07/24/97

Subject: CLAIM MAINTENANCE FEE 1999B - 1B

2 1B 13

1,800.00

Applicant:

ASARCO  
BOX 5747  
TUCSON AZ 85703

Remitter: CK 012036  
520-798-7500

Assignor:

LEASE MANAGEMENT DATA  NEW  UPDATE  PAYMENT

ORIGINAL SERIAL NO.	ASG.	TYPE	ST.	CTY.	FUND SYMBOL	ACRES/UNITS	RATE
AMC 17334, ET AL							

AMOUNT	ANV. DATE	EXP. DATE	BILL CYC.	S/C	DISTRICT	NEXT BILL	MISC. DATA	U of M	ACTUAL UNITS

ASSIGNMENT SERIAL NO.	ASG.	TYPE	ST.	CTY.	FUND SYMBOL	ACRES/UNITS	RATE

AMOUNT	ANV. DATE	EXP. DATE	BILL CYC.	S/C	DISTRICT	NEXT BILL	MISC. DATA	U of M	ACTUAL UNITS

APPLY REMITTANCE

ACTION	FUND SYMBOL	CTY.	AMOUNT
FILING FEE			
RENTAL			
UNEARNED			
REFUND			
TOTAL			
AMOUNT DUE			

Remarks:

BY:

DATE:


- Lease in Escrow?
- KGS?
- Auto Escalates?
- Auto Renew?

- Of Interest?
- Operating Rights?
- Operator
- Bond Filed?

FOR MMS USE ONLY

BILLEE		FOREST REFUGE
NUMBER		
OCS SECTION		
CODE		

CASE FOLDER COPY



# ASARCO

333007  
17283  
JR

**Copper Operations**  
Tucson Office

July 30, 1996

VIA FEDERAL EXPRESS

Bureau of Land Management  
Arizona State Office  
Mining Claims Section  
3707 N. 7th. Street  
Phoenix, AZ 85011

Gentlemen:

Evidence of Payment  
Annual Maintenance Fee Fiscal Year 1996  
Ventura - (18 Claims)  
Santa Cruz County, Arizona


This will serve as notice that the owner of the claims/sites intends to continue to hold them as listed and described in Exhibit A.

The annual maintenance fee of \$100.00 for each mining claim and mill site as required under Public Law 103-66 of August 10, 1993, 107 stat. 312 for fiscal year 1996, was mailed to the State Office of the BLM in the form of a check in the amount of \$1,800.00 for the claims/sites listed in Exhibit A.

Owner: ASARCO Incorporated  
P O Box 5747  
Tucson, AZ 85703

Please return the proof of payment receipt to the owner, Attn: Mark A. Miller.

Very truly yours,

  
Mark A. Miller  
Land Manager

MAM/kh

Encls. - copy of Affidavit & check

cc: Voucher  
PVikre - Reno Office

ENTERED IN COMPUTER

7/30/96 AM  
JR

ASARCO Incorporated P. O. Box 5747 Tucson, AZ 85703-0747  
1150 North 7th Avenue Phone (520) 798-7500 Fax: (520) 798-7783

ARIZONA  
STATE OFFICE  
PHOENIX, ARIZONA

JUL 24 10 10 AM '96

RECEIVED  
BUREAU OF  
LAND MANAGEMENT



WHEN RECORDED  TURN TO:

ASARCO Incorporated  
P. O. Box 5747  
Tucson, AZ 85703

AFFIDAVIT OF LABOR PERFORMED  
AND IMPROVEMENTS MADE  
BY PAYMENT OF MAINTENANCE FEES

STATE OF ARIZONA )  
 ) ss  
County of Pima )

Mark A. Miller, being first duly sworn, deposes and says that he is a citizen of the United States and more than twenty-one (21) years of age, and resides in Tucson, County of Pima, State of Arizona, and is personally acquainted with the mining claims situated in the Palmetto Mining District, Santa Cruz County, Arizona, the names and books and pages of record in the Office of the County Recorder of Santa Cruz County, Arizona, and the Bureau of Land Management serial number and the Notices of Location whereof are as set forth in the attached Exhibit A.


That all of said mining claims are owned by ASARCO Incorporated, the mailing address for which is P. O. Box 5747, Tucson, Arizona 85703; that between September 1, 1995 and September 1, 1996, in excess of \$1,800 worth of work and improvements were done and performed for the benefit of each of the mining claims. Work and improvements consisted of:

Annual rental fee of \$100.00 for each mining claim as required under Public Law 103-66 of August 10, 1993, 107 stat. 312. BLM Receipt of Payment attached.

Said labor was performed and improvements made at the expense of ASARCO Incorporated for the benefit of each and all of said mining claims (18) comprising said contiguous group as part of a general plan of exploration, improvements and development, and they tend to explore, improve and develop each and all of said mining claims. The amount expended for and the value of said labor and improvements is more than One Hundred Dollars (\$100.00) for each of the mining claims and at least said amount was allocated to each of the mining claims. Said expenditure was made in good faith for the purpose of exploring, improving and developing said contiguous groups of mining claims, and was intended as annual labor and improvements for each and all of the later-described unpatented lode mining claims for the assessment year ending at 12:00 o'clock Meridian, September 1, 1996.

ASARCO Incorporated

By

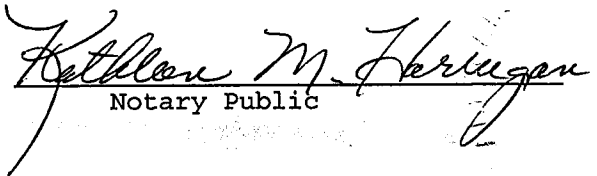
  
Mark A. Miller

STATE OF ARIZONA )  
 ) ss  
County of Pima )

The foregoing instrument was acknowledged before me this 3rd day of July, 1996, by Mark A. Miller.

My Commission Expires July 6, 1996

My Commission Expires

  
Notary Public

ENTERED IN COMPUTER

7/30/96 AM  
JR

ARIZONA  
STATE OFFICE  
PHOENIX, ARIZONA

Jul 24 10 10 AM '96

RECEIVED  
BUREAU OF  
LAND MANAGEMENT

EXHIBIT A  
 TO AFFIDAVIT OF PERFORMANCE  
 OF LABOR  
 FOR YEAR ENDING SEPTEMBER 1, 1996  
 BY PAYMENT OF MAINTENANCE FEES

The mining claims situated in the Palmetto Mining District, Santa Cruz County, Arizona, the names and books and pages of record in the office of the County Recorder of Santa Cruz County, Arizona, and the Bureau of Land Management serial number of the Notices of Location whereof are as follows:

<u>Name of Claim</u>	<u>Recording Data</u>		<u>Serial No.</u>
	<u>Book</u>	<u>Page</u>	
West 137N	174	58	AMC 17334
West 138N	174	59	AMC 17335
West 139A	60	251	AMC 17306
West 140A	60	252	AMC 17307
West 141A	60	253	AMC 17308
West 142A	60	254	AMC 17309-
West 143	57	572	AMC 17283
West 166	56	166	AMC 17289
West 168	56	168	AMC 17291
West 170	56	170	AMC 17293
M-129	659	550	AMC 333007
M-130	659	552	AMC 333008
M-131	659	554	AMC 333009
M-132	659	556	AMC 333010
M-133	659	558	AMC 333011
M-134	659	560	AMC 333012
M-135	659	562	AMC 333013
M-136	659	564	AMC 333014

The above described unpatented mining claims are located in Sections 25 and 36, T22S, R15E, and Sections 1,2, 11, and 12, T23S, R15E, G&SRBM.

18 mining claims x \$100.00 = \$1,800

RECEIVED  
 BUREAU OF  
 LAND MANAGEMENT  
 JUL 24 10 10 AM '96  
 ARIZONA  
 STATE OFFICE  
 PHOENIX, ARIZONA  
 S-10.4

**ENTERED IN COMPUTER**

7/30/96 KM SR

(18)  
 JMS

UNITED STATES  
DEPARTMENT OF THE INTERIOR  
BUREAU OF LAND MANAGEMENT

**RECEIPT AND ACCOUNTING ADVICE**

NO. **2228635**

014

TC/AZ 07/24/96

Subject: CLAIM MAINTENANCE FEE 1997 (18) 2 5 13 1,800.00

Applicant:  
ASARCO, INC.  
BOX 5747  
TUCSON, AZ 85703

SAME AS CK. #009432

Remitter:

Assignor:

LEASE MANAGEMENT DATA  NEW  UPDATE  PAYMENT

ORIGINAL SERIAL NO.	ASG.	TYPE	ST.	CTY.	FUND SYMBOL	ACRES/UNITS	RATE
AMC 17334, ET AL							

AMOUNT	ANV. DATE	EXP. DATE	BILL CYC.	S/C	DISTRICT	NEXT BILL	MISC. DATA	U of M	ACTUAL UNITS

ASSIGNMENT SERIAL NO.	ASG.	TYPE	ST.	CTY.	FUND SYMBOL	ACRES/UNITS	RATE

AMOUNT	ANV. DATE	EXP. DATE	BILL CYC.	S/C	DISTRICT	NEXT BILL	MISC. DATA	U of M	ACTUAL UNITS

APPLY REMITTANCE

ACTION	FUND SYMBOL	CTY.	AMOUNT
FILING FEE			
RENTAL			
UNEARNED			
REFUND			
TOTAL			
AMOUNT DUE			

Remarks:

17334-17335	2
17306-17309	4
17283	1
17289	1
17291	1
17293	1
333007-333014	8
	<u>18</u>

BY: \_\_\_\_\_ DATE: \_\_\_\_\_

Lease in Escrow?  
 KGS?  
 Auto Escalates?  
 Auto Renew?

Of Interest?  
 Operating Rights?  
 Operator  
 Bond Filed?

**FOR MMS USE ONLY**

BILLEE	FOREST REFUGE
NUMBER	
OCS SECTION	
CODE	



UNITED STATES  
DEPARTMENT OF THE INTERIOR  
BUREAU OF LAND MANAGEMENT

RECEIPT AND ACCOUNTING ADVICE

NO. **2228635**

04

TC/AZ

07/24/96

Subject: CLAIM MAINTENANCE FEE 1997 (18)

2 5 13

1,800.00

Applicant:

ASARCO, INC.  
BOX 5747  
TUCSON, AZ 85703

SAME AS CK. #009432

Remitter:

Assignor:

LEASE MANAGEMENT DATA									
<input type="checkbox"/> NEW <input type="checkbox"/> UPDATE <input type="checkbox"/> PAYMENT									
ORIGINAL SERIAL NO.	ASG.	TYPE	ST.	CTY.	FUND SYMBOL			ACRES/UNITS	RATE
AMC 17334, ET AL									
AMOUNT	ANV. DATE	EXP. DATE	BILL CYC.	S/C	DISTRICT	NEXT BILL	MISC. DATA	U of M	ACTUAL UNITS
ASSIGNMENT SERIAL NO.	ASG.	TYPE	ST.	CTY.	FUND SYMBOL			ACRES/UNITS	RATE
AMOUNT	ANV. DATE	EXP. DATE	BILL CYC.	S/C	DISTRICT	NEXT BILL	MISC. DATA	U of M	ACTUAL UNITS

APPLY REMITTANCE				Remarks:
ACTION	FUND SYMBOL	CTY.	AMOUNT	
FILING FEE				
RENTAL				
UNEARNED				
REFUND				
TOTAL				
AMOUNT DUE				

BY:

DATE:

- Lease in Escrow?
- KGS?
- Auto Escalates?
- Auto Renew?

Of Interest?  
Operating Rights?  
Operator  
Bond Filed?

FOR MMS USE ONLY

BILLEE	FOREST REFUGE
NUMBER	
OCS SECTION	
CODE	



17283  
~~333007~~  
~~331999~~  
JK

DOCK 672 PAGE 883

EXHIBIT A  
TO AFFIDAVIT OF PERFORMANCE  
OF LABOR  
FOR YEAR ENDING SEPTEMBER 1, 1995  
BY PAYMENT OF MAINTENANCE FEES

The mining claims situated in the Palmetto Mining District, Santa Cruz County, Arizona, the names and books and pages of record in the office of the County Recorder of Santa Cruz County, Arizona, and the Bureau of Land Management serial number of the Notices of Location whereof are as follows:

Name of Claim	Recording Data		Serial No.
	Book	Page	
West 137N )	174	58	AMC 17334 )
West 138N )	174	59	AMC 17335 )
West 139A —	60	251	AMC 17306 )
West 140A )	60	252	AMC 17307 )
West 141A )	60	253	AMC 17308 )
West 142A )	60	254	AMC 17309 )
West 143 —	57	572	AMC 17283 —
West 166 —	56	166	AMC 17289 —
West 168 —	56	168	AMC 17291 —
West 170 —	56	170	AMC 17293 —
M-129	659	550	AMC 333007
M-130	659	552	AMC 333008
M-131	659	554	AMC 333009
M-132	659	556	AMC 333010
M-133	659	558	AMC 333011
M-134	659	560	AMC 333012
M-135	659	562	AMC 333013
M-136	659	564	AMC 333014

The above described unpatented mining claims are located in Sections 25 and 36, T22S, R15E, and Sections 1,2, 11, and 12, T23S, R15E, G&SRBM.

18 mining claims x \$100.00 = \$1,800

9-1-95 *Arrows*  
ENTERED IN COMPUTER *AK*  
*96 Maintenance fee*

RECEIVED  
811 M. AZ STATE OFFICE  
Aug 18 '95  
9:00 A.M.  
PHOENIX, ARIZONA

*(Signature)*



RECEIPT AND ACCOUNT STATEMENT

(79)

Subject:

AS/AR

Applicant:

LOCATION FEE & SERVICE FEE (8)

7 11

100.00

CLAIM MAINTENANCE FEE 1995 (8)

7 12

80.00

ASARCO INC.

7 13

300.00

BOX 5747

TUCSON AZ. 85703

Remitter: SAME CK. # 06166  
798-7732

Assignor:

DOCK 672 PAGE 884

SERIAL NO.

AME 333007-3330

REFER TO THE ABOVE CASE SERIAL NUMBER IN ALL CORRESPONDENCE. PLEASE INFORM THIS OFFICE OF CHANGE IN ADDRESS.

NOTE: This notice is a receipt for monies paid the United States. If these monies are for required fees in connection with application to lease, purchase, enter, or otherwise acquire an interest in public lands or resources, this receipt is not an authorization to utilize the land applied for and it does not convey any right, title, or interest in the land for which application is made.

9:00 A.M.  
PHOENIX, ARIZONA

AUG 18 '95

RECEIVED  
B.L.M. AZ STATE OFFICE

RECEIPT

RECEIPT AND ACCOUNTING SERVICE

NO. 2096174

8/18/94 8/23/94

Subject: CLAIM MAINTENANCE FEE 1995 (10)

31 13 1,000.00

Applicant:

ASARCO INC.  
BOX 5747  
TUCSON AZ. 85703

PATAGONIA PROJECT  
DOC. NO. 5-A

SAME CK. # 005338

Remitter: 792-3010

Assignor:

COPPER OPERATIONS

AUG 25 1994

SERIAL NO.

AMC 17334, ET AL.

DOCK 672 PAGE 885

REFER TO THE ABOVE CASE SERIAL NUMBER IN ALL CORRESPONDENCE. PLEASE INFORM THIS OFFICE OF ANY CHANGE IN ADDRESS.

NOTE: This notice is a receipt for monies paid the United States. If these monies are for required fees in connection with application to lease, purchase, enter, or otherwise acquire an interest in public lands or resources, this receipt is not an authorization to utilize the land applied for and it does not convey any right, title, or interest in the land for which application is made.

9:00 A.M.  
PHOENIX, ARIZONA

AUG 18 '95

RECEIVED  
B.L.M. AZ STATE OFFICE

RECEIPT

# ASARCO

18 TOTALS S-10.4

August 17, 1995

Copper Operations  
Tucson Office  
VIA FEDERAL EXPRESS

Bureau of Land Management  
Arizona State Office  
Mining Claims Section  
3707 N. 7th. Street  
Phoenix, AZ 85011

RECEIVED  
BLM, AZ STATE OFFICE  
AUG 18 '95  
9:00 A.M.  
PHOENIX, ARIZONA

Gentlemen:

Evidence of Payment  
Annual Maintenance Fee Fiscal Year 1995  
Ventura - (18 Claims)  
Pima County, Arizona


This will serve as notice that the owner of the claims/sites intends to continue to hold them as listed and described in Exhibit A.

The annual maintenance fee of \$100.00 for each mining claim and mill site as required under Public Law 103-66 of August 10, 1993, 107 stat. 312 for fiscal year 1995, was mailed to the State Office of the BLM in the form of a check in the amount of \$1,800.00 for the claims/sites listed in Exhibit A.

Owner: ASARCO Incorporated  
P O Box 5747  
Tucson, AZ 85703

Please return the proof of payment receipt to the owner, Attn: Mark A. Miller.

Very truly yours,

  
Mark A. Miller  
Land Manager

MAM/kh

Encls. - copy of Affidavit & check

cc: Voucher  
PVikre - Reno Office



UNITED STATES  
DEPARTMENT OF THE INTERIOR  
BUREAU OF LAND MANAGEMENT

RECEIPT AND ACCOUNTING ADVICE

NO. 2147656 04

WB/AZ

08/18/95

Subject: CLAIM MAINTENANCE FEE 1996 (18)

2 14 13

1,800.00

Applicant:

ASARCO INC.  
PO BOX 5747  
TUCSON AZ. 85703-0747

SAME CK. # 007121

Remitter: 520-798-7500

Assignor:

LEASE MANAGEMENT DATA  NEW  UPDATE  PAYMENT

ORIGINAL SERIAL NO.	ASG.	TYPE	ST.	CTY.	FUND SYMBOL	ACRES/UNITS	RATE
AMC 17334, ET AL							

AMOUNT	ANV. DATE	EXP. DATE	BILL CYC.	S/C	DISTRICT	NEXT BILL	MISC. DATA	U of M	ACTUAL UNITS

ASSIGNMENT SERIAL NO.	ASG.	TYPE	ST.	CTY.	FUND SYMBOL	ACRES/UNITS	RATE

AMOUNT	ANV. DATE	EXP. DATE	BILL CYC.	S/C	DISTRICT	NEXT BILL	MISC. DATA	U of M	ACTUAL UNITS

APPLY REMITTANCE

ACTION	FUND SYMBOL	CTY.	AMOUNT
FILING FEE			
RENTAL			
UNEARNED			
REFUND			
TOTAL			
AMOUNT DUE			

Remarks:

AMC 17334 - 17335  
17306 - 17309  
172 83  
172 89  
172 91  
172 93  
333007 - 333014  
*fr*

BY:

DATE:


- Lease in Escrow?
- KGS?
- Auto Escalates?
- Auto Renew?

- Of Interest?
- Operating Rights?
- Operator
- Bond Filed?

FOR MMS USE ONLY

BILLEE NUMBER	FOREST REFUGE
OCS SECTION CODE	

UNEARNED FILE COPY





**NOTICE!!**

**These documents have been scanned!**

**Do not place un-scanned documents beneath this notice!**

**Do not remove this notice from this file!**

GPO Jacket No. 560-102  
Print Order 61540  
Rise Business Services, LLC  
Job=AZ15 7/15/2019



Box Number= AZ15167



Claim Begin-End: AMC333007-AMC333014

**5 Miscellaneous**



AZ15167-5

AMC332724-AMC333094



<TMasciotra@xstratacopper.ca>  
12/07/2009 10:13 AM

To <Rod\_Ebert@blm.gov>  
cc  
bcc  
Subject FW: Notification 30 days

Rod please forward this email to your count part Alvin Burch. We wish to apply the funds to the current taxes and if there is a balance please refund us the difference.

**From:** Rod\_Ebert@blm.gov [mailto:Rod\_Ebert@blm.gov]  
**Sent:** Wednesday, December 02, 2009 3:11 PM  
**To:** Masciotra, Tony (Toronto - Copper)  
**Subject:** Re: FW: Scan from a Xerox WorkCentre

Tony, I will look into the situation of the past 3 years. It may be as late as Wend. the 10th before I can tell you the disposition for each payment in the last 3 years. I should be able to call you by then also.

If you have any other questions or comments, call me at 602-417-9397. I will only be in tomorrow, Thursday the 3rd until 10AM. Friday and early next week should be until at least 2:30PM.

<TMasciotra@xstratacopper.ca>

12/02/2009 12:39 PM

To <Rod\_Ebert@blm.gov>  
cc  
Subject FW: Scan from a Xerox WorkCentre

Rod, in the past years we have received the same letter regarding the duplicate payment and I take it you have sent the same letter to Asarco.

Accordingly what happen to the excess funds from the last couple years?

Is your office sending Asarco whole payment back to them and using Noranda's payment to cover all the claims or are you applying Asarco funds to their claims and Noranda's funds to our claims, if so both our accounts must have a large surplus in each separate account.

Please advise.

-----Original Message-----



November 20, 2009

Mr. Alvin Burch  
Group Administrator  
Bureau of Land Management  
Arizona State Office  
One North Central Ave, Suite 800  
Phoenix, AZ 85004-4427

Re: AMC17283, AMC17289, AMC17291, AMC17293,  
AMC17306 through AMC17309, AMC17334 through  
AMC17335, AMC333007 through AMC333014, West 137N-  
138N, West 140A-1442A, West 143, West 166, West 168,  
West 170, M-129 through M-136

Dear Mr. Burch,

Thank you for your letter of November 10, 2009 in regards to the double payment made on the above listed claims last year. Please be advised that Asarco still wishes for its payment to be counted for last year. Due to our joint venture agreement with Noranda Exploration (now Xstrata) it is Asarco's responsibility to make the payment each year. I do not know why Xstrata chose to make the payment themselves, but they did. Therefore, Asarco wants its payment to be counted and Xstrata's or Noranda's payment to be refunded to them.

Thank you for bringing this to our attention.

Sincerely,

A handwritten signature in black ink, appearing to read "T.M. Simpson", written over a horizontal line.

Thomas M. Simpson



RECEIVED  
BLM STATE OFFICE

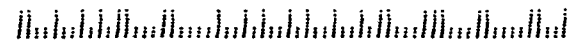
2009 NOV 24 P 1:32

PHOENIX, ARIZONA

MR. ALVIN BURCH  
GROUP ADMINISTRATOR  
BUREAU OF LAND MANAGEMENT,  
ARIZONA STATE OFFICE  
ONE NORTH CENTRAL AVE, SUITE 800  
PHOENIX AZ 85004-4427



85004+4427



**Authorized Date**08/31/2009

AZ BLM REFUND \$2,250 TO ASARCO LLC FOR MULTIPLE  
**Instructions to Accounts**PAYMENT OF ANNUAL MAINTENNCE FEES ON AMC17334.  
RECEIPT 1760010. RE

**Login ID**4105

**Entry Date**08/31/2009

**Total Amount**\$2,250.00



Refund Asarco = 10 claims x 2 years 2,500 #1509506 08  
 Refund Noranda 8 claims x 2 years 2,000 #1333768 07  
 #1522311 08  
 #1320246 07

ASARCO/NORANDA – Multiple Payments

Both NORANDA and ASARCO paid on the following claims:

17334  
17335

AMC17283  
AMC17289  
AMC17291  
AMC17293  
AMC17306 thru AMC 17309

All claims in the 17000 series are owned by NORANDA (8) 10

AMC333007 thru AMC333014

All claims in the 333000 series are owned by ASARCO (8)

All monies paid by NORANDA on Receipt 1320246 and Receipt 1522311 were entered as an AC582 for the 17000 series and an AC485 for the 333000 series.

All monies paid by ASARCO on Receipt 1333768 and Receipt 1509506 were entered as an AC582 for the 333000 series and an AC 485 for the 17000 series.

Receipt 1320246:

10/23/2007 - \$1000 shown in AC 392 in AMC17334. This reflects the AC 485 that has not been entered for AMC 333007 thru AMC 333014. CBS Order Details reflects the transactions as of 10/22/2007.

10/23/2007 - Entered AC 485 for AMC333007-014. Will check MC Export Rpt 10/24.

10/24/2007 -

Receipt 1333768:

10/23/2007 - Had not entered AC 485 in the AMC17000 series cases, yet no money showed up in AC 392 in AMC 17334. This is the receipt which, regardless of how many times I have entered or deleted ACs, CBS Order Details has shown only one initial transfer to Revenue of the entire \$2250. All prior entries and deletions have shown in MC Export Rpt as errors With “insufficient funds on receipt”.

10/23/2007 - Entries into AMC17000 series had “Receipt # unmatched or insufficient”

Receipt 1509506:

10/23/2007 - This receipt showed two AC 392s in AMC17334 – one for \$875, one of \$125. CBS Order Details shows \$1000 to be earned.

10/23/2007 - Entered AC485 in the 17000 series AMCs to earn the above money.

10/24/2007 -

Receipt 1522311:

10/23/2007 - No money to be earned in AC 392 in AMC17334. CBS Order Details shows all money earned 07/18/2007 with no actions since. MC Export Rpt show actions of 10/19 & 10/22 but all are Errors b/c of Insufficient Funds.

10/23/2007 - Made no entries because ACs were as desired.

	Owner of Record		
17283	Noranda		
17289	Noranda		
17291	Noranda		
17293	Noranda		
17306	Noranda	delete	
17307	Noranda	6/15/07	
17308	Noranda	485 582; 2008	
17309	Noranda	1509506	
17334	Noranda	8/14/2006	582; 2007
17335	Noranda	485 1333 768	
333007	ASARCO		
333008	ASARCO		
333009	ASARCO	8/14/06	1333768
333010	ASARCO	7/24/06	485 1320246
333011	ASARCO	7/10/07	485 1522311
333012	ASARCO	6/15/07	582 1509506
333013			
333014		delete	7/10/2002 485 582; 2008
			1522311
		7/24/2006	485 582; 2007
			1320246

**United States Department of the Interior**  
**Bureau of Land Management**  
 BUSINESS & SUPPORT SVCS DIV  
 ONE N CENTRAL AVE SUITE 800  
 PHOENIX, AZ 85004 -4427  
 Phone: (602) 417-9200

Receipt

No: 1320246

<b>Transaction #:</b> 1365018	
<b>Date of Transaction:</b> 07/24/2006	
<b>CUSTOMER:</b>	NORANDA EXPLORATION INC P.O. BOX 70 391 ST. JUDE PARK NEW MADRID,MO 63869

LINE #	QTY	DESCRIPTION	REMARKS	UNIT PRICE	TOTAL
1	1.00	OVERPAYMENT / OVERPAYMENT OF FEES / OVERPAYMENT OF \$1.00 OR MORE (455)	NO MINING CLAIM SERIAL NUMBERS PROVIDED	- n/a -	2250.00
<b>TOTAL:</b>					<b>\$2,250.00</b>

PAYMENT INFORMATION					
1	AMOUNT:	\$2,250.00	POSTMARKED:	7/20/06 0:00	
	TYPE:	CHECK	RECEIVED:	07/21/2006	
	CHECK NO:	12140			
	NAME:	NORANDA FINANCE INC 801 CRESCENT CENTRE DRIVE SUITE 600 FRANKLIN TN 37067			

REMARKS
MAINT 2007 (18)PAID AMC 17334 ET/AL

This receipt was generated by the automated BLM Collections and Billing System and is a paper representation of a portion of the official electronic record contained therein.

**United States Department of the Interior**  
**Bureau of Land Management**  
 BUSINESS & SUPPORT SVCS DIV  
 ONE N CENTRAL AVE SUITE 800  
 PHOENIX, AZ 85004 -4427  
 Phone: (602) 417-9200

Receipt

No: 1333768

<b>Transaction #:</b> 1378845	
<b>Date of Transaction:</b> 08/14/2006	
<b>CUSTOMER:</b>	ASARCO LLC P.O. BOX 5747 TUCSON, AZ 85703-5747

LINE #	QTY	DESCRIPTION	REMARKS	UNIT PRICE	TOTAL
1	1.00	LOCATABLE MINERALS / MINING CLAIMS- NOT NEW-UNADJUD, ONE AUTH NO. ONLY / MINING CLAIM MONEY RECEIVED (455) <b>CASES: AMC17334/\$2250.00</b>	MAINT 2007 (18)	- n/a -	2250.00
<b>TOTAL:</b>					<b>\$2,250.00</b>

PAYMENT INFORMATION					
1	AMOUNT:	\$2,250.00	POSTMARKED:	8/11/06 0:00	
	TYPE:	CHECK	RECEIVED:	08/14/2006	
	CHECK NO:	0000325065			
	NAME:	ASARCO LLC 1150 NORTH 7TH AVE TUCSON AZ 85705			

REMARKS

This receipt was generated by the automated BLM Collections and Billing System and is a paper representation of a portion of the official electronic record contained therein.



**United States Department of the Interior**  
**Bureau of Land Management**  
 BUSINESS & SUPPORT SVCS DIV  
 ONE N CENTRAL AVE SUITE 800  
 PHOENIX, AZ 85004 -4427  
 Phone: (602) 417-9200

Receipt

No: 1522311

<b>Transaction #:</b> 1573038	
<b>Date of Transaction:</b> 07/10/2007	
<b>CUSTOMER:</b>	NORFALCO LLC 6050 OAK TREE BLVD STE 190 CLEVELAND, OH 44131-6928

LINE #	QTY	DESCRIPTION	REMARKS	UNIT PRICE	TOTAL
1	1.00	LOCATABLE MINERALS / MINING CLAIMS- NOT NEW-UNADJUD, ONE AUTH NO. ONLY / MINING CLAIM MONEY RECEIVED (455) <b>CASES: AMC17334/\$2250.00</b>	MAIN 2008 (18)	- n/a -	2250.00
<b>TOTAL:</b>					<b>\$2,250.00</b>

PAYMENT INFORMATION					
1	AMOUNT:	\$2,250.00	POSTMARKED:	7/3/07 0:00	
	TYPE:	CHECK	RECEIVED:	07/05/2007	
	CHECK NO:	000052			
	NAME:	NORANDA FINANCE HOLDINGS INC 6050 OAK TREE LVE SUITE 190 INDEPENDENCE OH 44131			

REMARKS

This receipt was generated by the automated BLM Collections and Billing System and is a paper representation of a portion of the official electronic record contained therein.

**United States Department of the Interior**  
**Bureau of Land Management**  
 BUSINESS & SUPPORT SVCS DIV  
 ONE N CENTRAL AVE SUITE 800  
 PHOENIX, AZ 85004 -4427  
 Phone: (602) 417-9200

Receipt

No: 1509506

<b>Transaction #:</b> 1559950	
<b>Date of Transaction:</b> 06/15/2007	
<b>CUSTOMER:</b>	THOMAS M SIMPSON ASARCO LLC P O BOX 5747 TUCSON,AZ 85703

LINE #	QTY	DESCRIPTION	REMARKS	UNIT PRICE	TOTAL
1	1.00	LOCATABLE MINERALS / MINING CLAIMS- NOT NEW-UNADJUD,ONE AUTH NO. ONLY / MINING CLAIM MONEY RECEIVED (455) <b>CASES: AMC17334/\$2250.00</b>	MAINT 2008 (18)	- n/a -	2250.00
<b>TOTAL:</b>					<b>\$2,250.00</b>

PAYMENT INFORMATION					
1	AMOUNT:	\$2,250.00	POSTMARKED:	6/15/07 0:00	
	TYPE:	CHECK	RECEIVED:	06/15/2007	
	CHECK NO:	0000353031			
	NAME:	ASARCO LLC P O BOX 5747 TUCSON AZ 85703			

REMARKS

This receipt was generated by the automated BLM Collections and Billing System and is a paper representation of a portion of the official electronic record contained therein.

\*\*\*\*\*

2/17/95

SERIAL NO: AMC333007

CLAIM NAME: M-129

CASE TYPE: 384101

ASARCO INC

BOX 5747

TUCSON

,AZ 85703

OWNER

23 S 15 E GILA-SALT R. 002  
DISTRICT SAFFORD

SE SANTA CRUZ AZ

JAN 31,1995	403	LOCATION DATE	
FEB 13,1995	395	RECORDATION DATE	
FEB 13,1995	482	RENTAL/MAINTENANCE FEE	1995
FEB 13,1995	669	LAND STATUS CHECKED	
FEB 13,1995	500	MAP IN LEAD FILE	AMC333007
FEB 13,1995	501	ACCT ADV IN LEAD FILE	AMC333007
FEB 01,1995	404	COUNTY RECORDATION	0;0659;0550

OFFICIAL COPIES / ~~CF~~ / / SD READ / / GROUP / / SECTION / / AUTHOR /

3800 (933) SR  
A MC 333007

3-1-95 *Skinner*  
*WMM 2/3/95*

MAR 03 1995

ASARCO Inc.  
P.O. Box 5747  
Tucson, Arizona 85703-0747

Gentlemen:

The enclosed list identifies the serial numbers that have been assigned to each of your mining claim location notices received by this office on February 13, 1995.

The regulations require you to identify the claim name and A MC serial number of each claim, and the claimant's name and address on all future documents and correspondence filed with the Bureau of Land Management (BLM).

This acknowledgment does not verify that your claims have been located on lands open to mineral entry or are encumbered by rights of other mining claimants. Only those mining claims that are entirely located on private or Federal lands that are not open to mineral entry will be officially declared void by a BLM Decision.

Please advise this office of all changes of address, any authorized agents, and transfers of ownership.

Transfers of ownership are governed by 43 CFR 3833.3(a) which states that, "Whenever the owner of an unpatented mining claim, mill site or tunnel site, which has been recorded in accordance with 43 CFR 3833.1, sells, assigns, or otherwise conveys all or any part of his interest in the claim, his transferee shall file in the proper BLM office within 60 days after the completion of the transfer. . ." A service charge of \$5 per claim is required for all transfers.

**PLEASE NOTE:** Unless you have already paid in advance or will otherwise qualify to be waived from payment, the next annual maintenance fee payment of \$100 for each claim or site, in lieu of assessment, is due on or before August 31, 1995.

By keeping our records current, we will be able to provide better public service. All future correspondence from this office will be sent only to the above name and address unless otherwise instructed.

If any of the information listed on the enclosed is not correct, please notify this office in writing.

Sincerely,

**/s/ Dorie Morrison**

*for* Mary Jo Yoas  
Chief, Lands and Minerals Operations

Enclosure

SRivas:lj:03-01-95:CLAIMLTR.LAJ



CASE CLAIM

<u>SERIAL NUMBER</u>	<u>CLAIM NAME</u>	<u>CLAIMANT'S NAME</u>
A MC 333007	M-129	ASARCO Inc.
A MC 333008	M-130	" "
A MC 333009	M-131	" "
A MC 333010	M-132	" "
A MC 333011	M-133	" "
A MC 333012	M-134	" "
A MC 333013	M-135	" "
A MC 333014	M-136	" "

# ASARCO

Copper Operations  
Tucson Office

PHOENIX, ARIZONA  
9:00 AM

FEB 13 1995

February 9, 1995

VIA FEDERAL EXPRESS

BUREAU OF LAND MANAGEMENT  
Arizona State Office  
Attn: Mine Claims Unit  
P O Box 16563  
Phoenix, AZ 85011

RE: Location Notices M-129-136, Santa Cruz County, Arizona

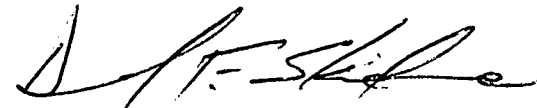
Gentlemen:

Enclosed are 8 Location Notices which have been recorded in Santa Cruz County, Arizona. Also enclosed is a check in the amount of \$1,080.00 to cover the \$135.00 maintenance, location and recording fee per claim.

Please return the recorded documents along with Proof of Payment to my attention at the addressed below.

Thank you.

Sincerely,



David F. Skidmore

DFS/kh

Encls.

**NOTICE!!**

**These documents have been scanned!**

**Do not place un-scanned documents beneath this notice!**

**Do not remove this notice from this file!**

GPO Jacket No. 560-102  
Print Order 61540  
Rise Business Services, LLC  
Job=AZ15 7/15/2019



Box Number= AZ15167



Claim Begin-End: AMC333007-AMC333014

**6 Location Notices-Amendments and Supporting Documents**



AZ15167-5

AMC332724-AMC333094

MINING CLAIMS MILL OR TUNNEL SITES STATUS REPORT

\*\*Lead Serial No. A MC 333007

\*\*STATUS CHECKED (Enter Code 669)

\*\*Lode Claims B

MTP  ORCA  BY TR

\*\*Placer Claims \_\_\_\_\_

\*\*Township(s) 23S

\*\*Association Placer \_\_\_\_\_  
Not Enough Locators  
(Send Letter) \_\_\_\_\_

\*\*Range(s) 15E

\*\*Section(s) 2

\*\*Mill Sites \_\_\_\_\_

\*\*GENERAL JURISDICTION OF:

\*\*Tunnel Sites \_\_\_\_\_

BLM \_\_\_\_\_

\*\*Timely Filed  YES NO

NATIONAL FOREST: CONDADO

\*\*Service Charge Correct  YES NO

OTHER: \_\_\_\_\_

\*\*Location Fee Correct  YES NO

\*\*WILDERNESS AREA: NA

\*\*Maintenance Fee Correct  YES NO

\*\*Enter Code 880 \_\_\_\_\_

\*\*Amount Paid 1080

Shortage \$ \_\_\_\_\_ Overage \$ \_\_\_\_\_

\*\*Enter Code 267 \_\_\_\_\_

\*\*Over-the-Counter \_\_\_\_\_ Mail

\*\* ADD: DATE RECEIVED, ACTION CODE 482, IN REMARKS: 1995, 1996, 1997, 1998

\*\*SPECIAL INSTRUCTIONS FOR DATA INPUT: \_\_\_\_\_

STATUS

\*\*CLAIMS PARTIALLY VOID: Fee \_\_\_\_\_ Withdrawn \_\_\_\_\_ Other \_\_\_\_\_

\*\*CLAIMS VOID: Fee \_\_\_\_\_ Withdrawn \_\_\_\_\_ Other \_\_\_\_\_

\*\*COMMENTS \_\_\_\_\_



INSTRUMENT # 9500758  
OFFICIAL RECORDS OF  
SANTA CRUZ COUNTY  
SUZANNE SAINZ  
COUNTY RECORDER  
REQUEST OF :

ASARCO, INC.  
DATE: 02/01/95 TIME: 10.10  
FEE: 8.00  
DOCK 659 PAGE 550 PAGES: 2

PHOENIX, ARIZONA  
FEB 13 1995  
MICROFILMED

LOCATION NOTICE  
(Lode Claim)

INDEXED  
DOCK 659 PAGE 550

Notice is hereby given that the M-129 lode mining claim has been located by  
ASARCO INC., whose mailing address is PO Box 5747, Tucson, AZ 85703

The general course of the claim is N-S, and it is situated in the PALMETTO Mining District,

SANTA County, Arizona.  
CRUZ

This claim is 1500 feet in length and 600 feet in width. The claim runs from the location monument on which this notice is posted 50 feet in a NORTH direction to the NORTH end line and 1450 feet in a SOUTH direction to the SOUTH end line. The claim boundaries are marked by six monuments, one at each corner and one at the center of each end line of the claim. The location monument on which this notice is posted is situated within Section 2, T. 23S

R 15, G&SRM, Arizona, and this claim encompasses portions of the following quarter section(s), Section(s), Township(s), and Range(s):

SE 1/4 SEC 2 T23S, R15E  
G&SRM, Arizona.

The locality of this claim with reference to some natural object or permanent monument and additional information (if any) concerning its locality are as follows:

3101 Ft EAST & 2748 South of SW Cor Sec. 35, T23S, R15E

DATED AND POSTED on the ground this 31 day of Jan., 1995.

G&SRB-M  
MC  
333007

LOCATOR:

Jack Quave  
For ASARCO Incorporated

Witness:

[Signature]



PHOENIX, ARIZONA

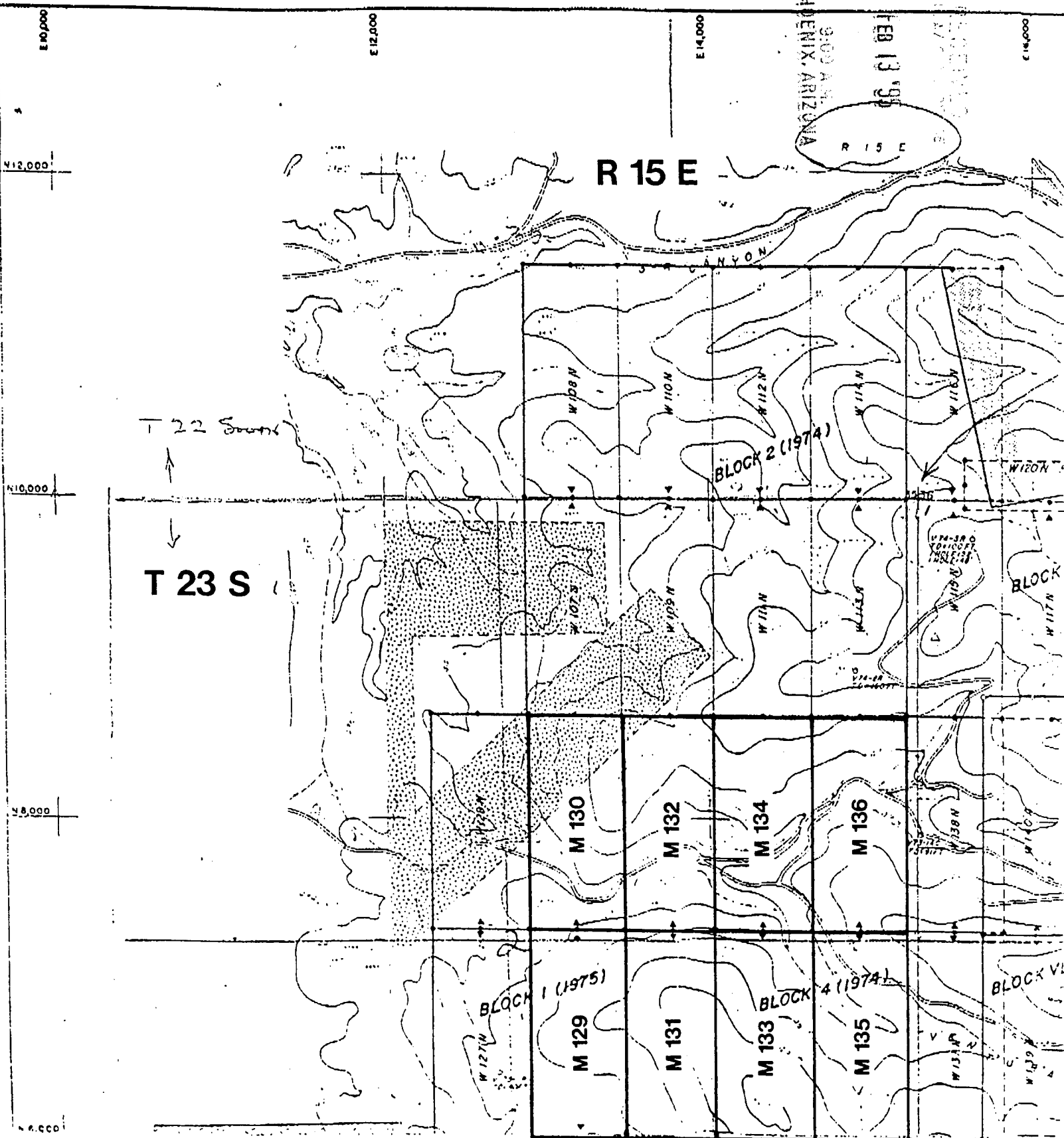
FEB 13 1996

R 15 E

R 15 E

T 22 South

T 23 S



INSTRUMENT # 9500759  
 OFFICIAL RECORDS OF  
 SANTA CRUZ COUNTY  
 SUZANNE SAINZ  
 COUNTY RECORDER  
 REQUEST OF :  
 ASARCO, INC.  
 DATE: 02/01/95 TIME: 10.10  
 FEE: 8.00  
 DOCK 659 PAGE 552 PAGES: 2

PHOTOGRAPHED  
 JAN 13 1995  
 MICROFILMED

LOCATION NOTICE  
 (Lode Claim)

INDEXED  
 DOCK 659 PAGE 552

Notice is hereby given that the M-130 lode mining claim has been located by  
ASARCO INC., whose mailing address is P.O. Box 5747, Tucson, AZ 85703  
 The general course of the claim is N-S, and it is situated in the PALMETTO Mining District,  
SANTA County, Arizona.  
CRUZ

This claim is 1500 feet in length and 600 feet in width. The claim runs from the location monument  
 on which this notice is posted 50 feet in a SOUTH direction to the  
SOUTH end line and 1450 feet in a NORTH direction to the NORTH end line. The claim boundaries are  
 marked by six monuments, one at each corner and one at the center of each end line of the claim. The location monument  
 on which this notice is posted is situated within Section 2, T. 23S  
R 15E G&SRM, Arizona, and this claim encompasses portions of the following quarter section(s), Section(s), Township(s),  
 and Range(s):

NE 1/4 & SE 1/4 SEC 2 T 23S, R 15E  
 \_\_\_\_\_ G&SRM, Arizona.

The locality of this claim with reference to some natural object or permanent monument and additional information  
 (if any) concerning its locality are as follows:

3101 ft. EAST and 2643 ft. South of SW corner sec 35, T23S R15E  
G & SRB & M

DATED AND POSTED on the ground this 31 day of January 1995.

LOCATOR:

Jack Bravis  
 For ASARCO Incorporated

Witness: [Signature]

MC 333008





INSTRUMENT # 9500760  
 OFFICIAL RECORDS OF  
 SANTA CRUZ COUNTY  
 SUZANNE SAINZ  
 COUNTY RECORDER  
 REQUEST OF :

ASARCO, INC.  
 DATE: 02/01/95 TIME: 10.10  
 FEE: 8.00  
 DOCK 659 PAGE 554 PAGES: 2

9:00 AM  
 PHOENIX, ARIZONA

FEB 13 '95

LOCATION NOTICE  
 (Lode Claim)

INDEXED MICROFILMED

DOCK 659 PAGE 554

Notice is hereby given that the M-131 lode mining claim has been located by

ASARCO INC., whose mailing address is PO Box 5747 Tucson AZ 85723

The general course of the claim is NS, and it is situated in the Palmetto Mining District,

SANTA CRUZ County, Arizona.

This claim is 1500 feet in length and 600 feet in width. The claim runs from the location monument

on which this notice is posted 50 feet in a NORTH direction to the

NORTH end line and 1450 feet in a SOUTH direction to the SOUTH end line. The claim boundaries are

marked by six monuments, one at each corner and one at the center of each end line of the claim. The location monument

on which this notice is posted is situated within Section 2, T. 235

R. 15E G&SRM, Arizona, and this claim encompasses portions of the following quarter section(s), Section(s), Township(s),

and Range(s):

SE 1/4 Sec 2, T235, R15E

G&SRM, Arizona.

The locality of this claim with reference to some natural object or permanent monument and additional information

(if any) concerning its locality are as follows:

3701 ft EAST @ 2748 ft South of SW Corn Sec 35, T235 R15E

DATED AND POSTED on the ground this 31 day of January 19 95. G & SRB & M

LOCATOR:

Jade Garcia

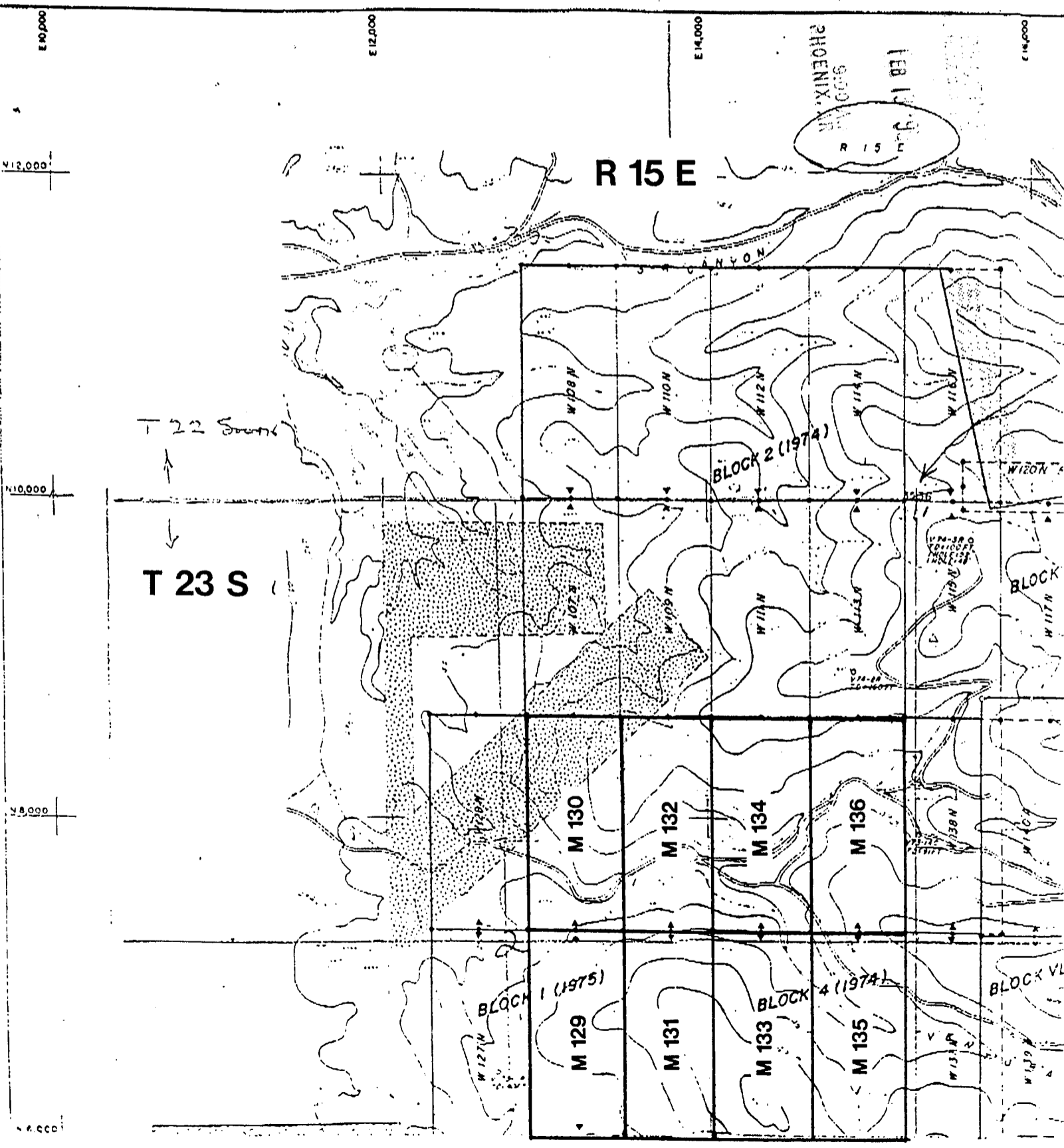
For ASARCO incorporated

Witness:

[Signature]

WILLER\LOCATI.FOR

A MC 333009



A NC 333009





INSTRUMENT # 9500761  
 OFFICIAL RECORDS OF  
 SANTA CRUZ COUNTY  
 SUZANNE SAINZ  
 COUNTY RECORDER  
 REQUEST OF :

ASARCO, INC.  
 DATE: 02/01/95 TIME: 10.10  
 FEE: 8.00  
 DOCK 659 PAGE 556 PAGES: 2

INDEXED  
 MICROFILMED  
 FEB 13 1995  
 DOCK 659 PAGE 556

LOCATION NOTICE  
 (Lode Claim)

Notice is hereby given that the M-132 lode mining claim has been located by

ASARCO INC., whose mailing address is PO Box 5747, Tucson, Ar. 85703

The general course of the claim is N-S, and it is situated in the PALMETTO Mining District,

SANTA CRUZ County, Arizona.

This claim is 1500 feet in length and 600 feet in width. The claim runs from the location monument on which this notice is posted 50 feet in a SOUTH direction to the SOUTH end line and 1400 feet in a NORTH direction to the NORTH end line. The claim boundaries are marked by six monuments, one at each corner and one at the center of each end line of the claim. The location monument on which this notice is posted is situated within Section 2, T. 23S

R. 15E G&SRM, Arizona, and this claim encompasses portions of the following quarter section(s), Section(s), Township(s), and Range(s):

NE 1/4 & SE 1/4 SEC 2 T 23S, R 15E,  
 \_\_\_\_\_ G&SRM, Arizona.

The locality of this claim with reference to some natural object or permanent monument and additional information (if any) concerning its locality are as follows:

3701 ft EAST + 2648 ft SOUTH of s.w. corner SEC 35 T 22S, R 15E

DATED AND POSTED on the ground this 31 day of January 1995. G & SRB & M

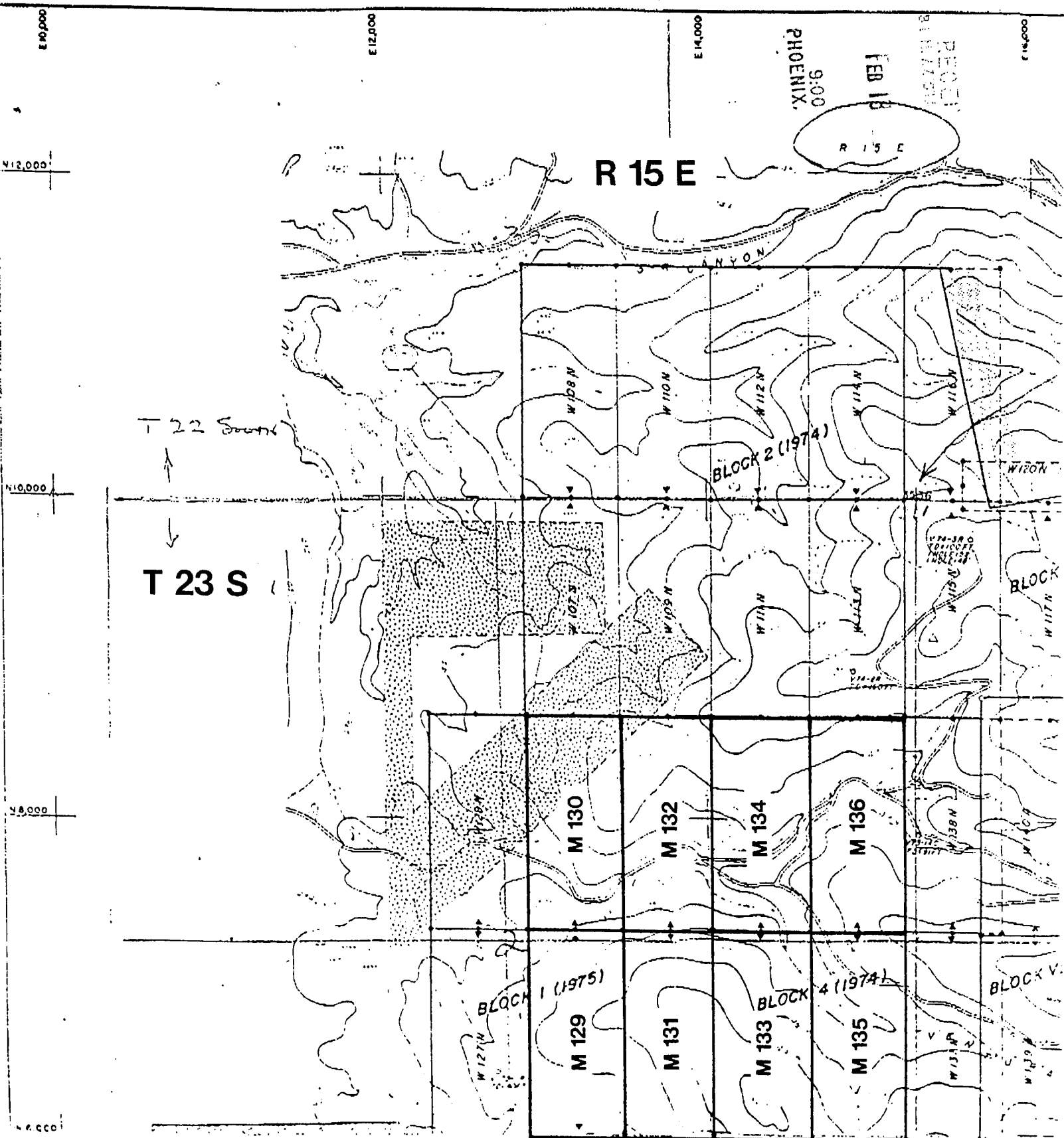
LOCATOR:

Jude Gracie  
 For ASARCO Incorporated

Witness: [Signature]

PHILLER\LOCATS.FOR

A MC 333010



A MC 333010



INSTRUMENT # 9500762  
 OFFICIAL RECORDS OF  
 SANTA CRUZ COUNTY  
 SUZANNE SAINZ  
 COUNTY RECORDER  
 REQUEST OF :

ASARCO, INC.  
 DATE: 02/01/95 TIME: 10.10  
 FEE: 8.00  
 DOCK 659 PAGE 558 PAGES: 2

FEB 13 1995  
 PHOENIX, ARIZONA

**LOCATION NOTICE**  
 (Lode Claim)

INDEXED MICROFILMED  
 DOCK 659 PAGE 558

Notice is hereby given that the M-133 lode mining claim has been located by

ASARCO Inc., whose mailing address is PO Box 5747, Tucson, AZ 85703

The general course of the claim is N/S, and it is situated in the Palmetto Mining District,  
~~Santa Cruz~~ Santa Cruz County, Arizona.

This claim is 1500 feet in length and 600 feet in width. The claim runs from the location monument on which this notice is posted 50' feet in a North direction to the North end line and 1450' feet in a South direction to the South end line. The claim boundaries are marked by six monuments, one at each corner and one at the center of each end line of the claim. The location monument on which this notice is posted is situated within Section 2, T. 23 S,

R 15 E, G&SRM, Arizona, and this claim encompasses portions of the following quarter section(s), Section(s), Township(s), and Range(s):

SE 1/4 Sec. 2, T 23 S, R 15 E  
 \_\_\_\_\_  
 \_\_\_\_\_ G&SRM, Arizona.

The locality of this claim with reference to some natural object or permanent monument and additional information (if any) concerning its locality are as follows:

4301 ft East and 2748 South of the SW Cor Sec 35 T 23 S  
R 15 E  
G+SR B+M

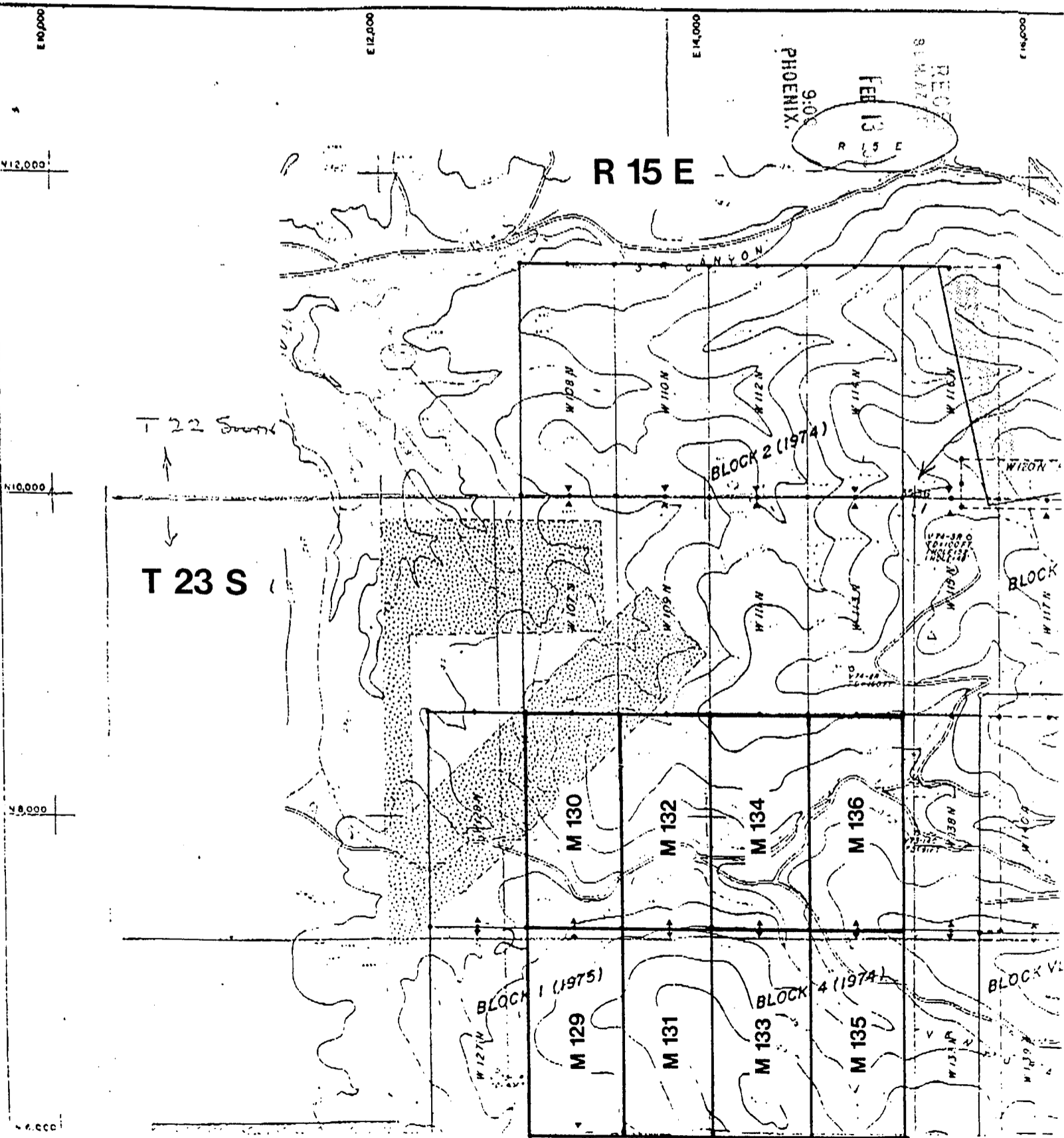
DATED AND POSTED on the ground this 31 day of January, 1995.

LOCATOR:

Jade Bracic  
 \_\_\_\_\_  
 For ASARCO Incorporated

Witness: [Signature]

MC 333011



HC 333011



INSTRUMENT # 9500763  
 OFFICIAL RECORDS OF  
 SANTA CRUZ COUNTY  
 SUZANNE SAINZ  
 COUNTY RECORDER  
 REQUEST OF :

ASARCO, INC.  
 DATE: 02/01/95 TIME: 10.10  
 FEE: 8.00  
 DOCK 659 PAGE 560 PAGES: 2

9:00 AM  
 PHOENIX, ARIZONA

FEB 13 1995

LOCATION NOTICE  
 (Lode Claim)

INDEXED MICROFILMED

DOCK 659 PAGE 560

Notice is hereby given that the M-134 lode mining claim has been located by

ASARCO Inc, whose mailing address is PO Box 5747, Tucson Az 85703

Santa Cruz County, Arizona.

The general course of the claim is N/S, and it is situated in the Palmetto Mining District,

This claim is 1500 feet in length and 600 feet in width. The claim runs from the location monument on which this notice is posted 50' feet in a South direction to the

South end line and 1450' feet in a North direction to the North end line. The claim boundaries are marked by six monuments, one at each corner and one at the center of each end line of the claim. The location monument on which this notice is posted is situated within Section 2, T. 235,

R15E, G&SRM, Arizona, and this claim encompasses portions of the following quarter section(s), Section(s), Township(s), and Range(s):

SE 1/4 + NE 1/4 Sec. 2, T 235, R 15E  
G&SRM, Arizona.

The locality of this claim with reference to some natural object or permanent monument and additional information (if any) concerning its locality are as follows:

4301 ft East and 2648 ft South of the SW Cor. Sec 35, T22S, R15E

DATED AND POSTED on the ground this 31 day of January, 1995. G + SRM

LOCATOR:

Jack Bravic  
 For ASARCO Incorporated

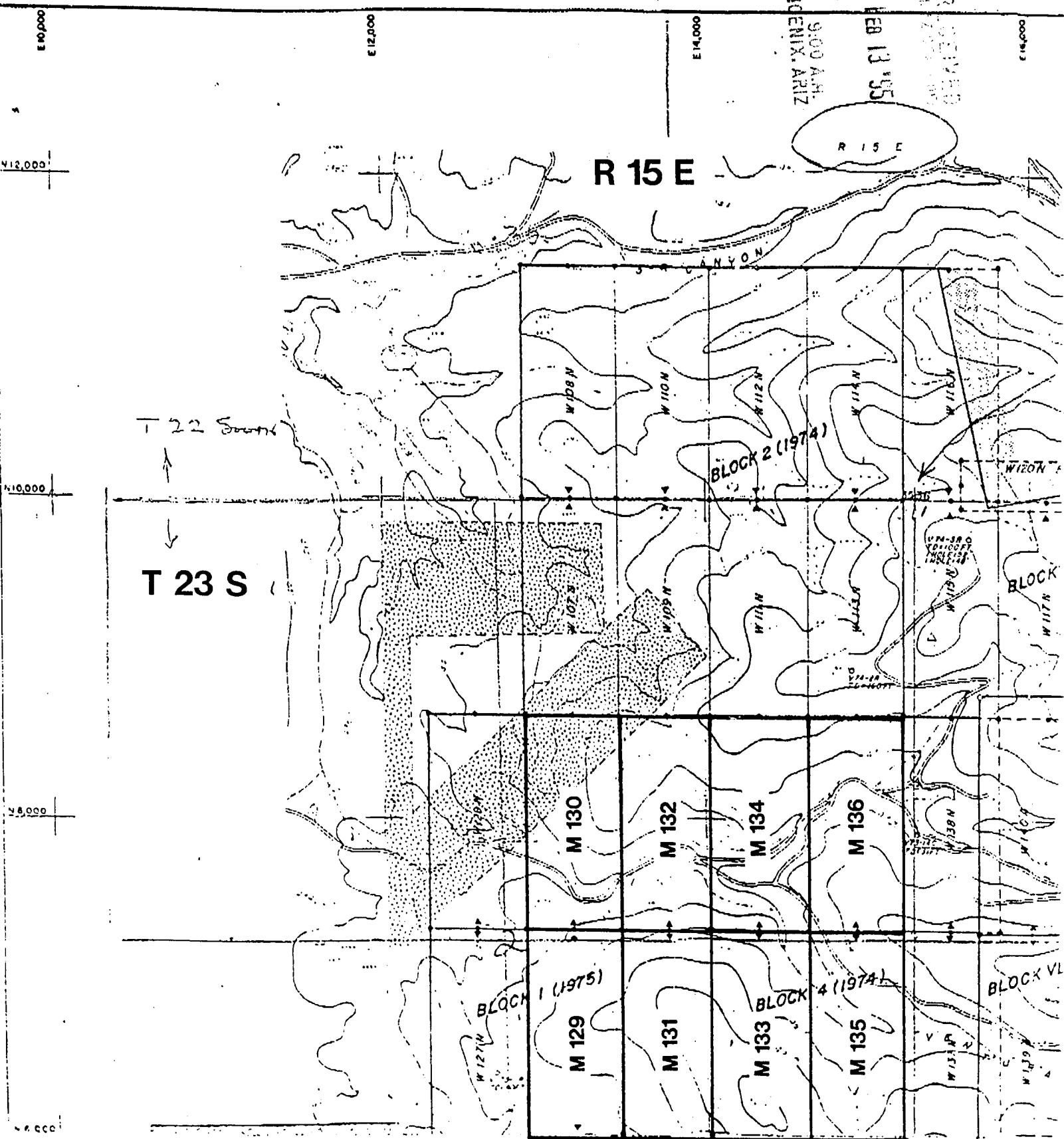
Witness: [Signature]

MILLER\LOCATE.FOR

A MC 333012



PHOENIX, ARIZ  
9:00 A.M.  
FEB 13 '95





INSTRUMENT # 9500764  
 OFFICIAL RECORDS OF  
 SANTA CRUZ COUNTY  
 SUZANNE SAINZ  
 COUNTY RECORDER  
 REQUEST OF :

ASARCO, INC.  
 DATE: 02/01/95 TIME: 10.10  
 FEE: 8.00  
 DOCK 659 PAGE 562 PAGES: 2

PHOENIX, ARIZONA  
 FEB 13 1995  
 REC'D  
 9:00 AM

LOCATION NOTICE  
 (Lode Claim)

INDEXED MICROFILMED  
 DOCK 659 PAGE 562

Notice is hereby given that the M-135 lode mining claim has been located by

ASARCO Inc, whose mailing address is P.O. Box 5747, Tucson, Az 85703

The general course of the claim is N/S, and it is situated in the Palmetto Mining District,  
South  
Cruz County, Arizona.

This claim is 1500 feet in length and 600 feet in width. The claim runs from the location monument on which this notice is posted 50' feet in a North direction to the North end line and 1450 feet in a South direction to the South end line. The claim boundaries are marked by six monuments, one at each corner and one at the center of each end line of the claim. The location monument on which this notice is posted is situated within Section 2, T. 23 S R. 15 E, G&SRM, Arizona, and this claim encompasses portions of the following quarter section(s), Section(s), Township(s), and Range(s):

SE 1/4 Sec 2, T. 23 S., R 15 E  
 \_\_\_\_\_  
 \_\_\_\_\_ G&SRM, Arizona.

The locality of this claim with reference to some natural object or permanent monument and additional information (if any) concerning its locality are as follows:

4901 ft. East and 2748 South of the SW Cor Sec 35, T-22S  
R-15E

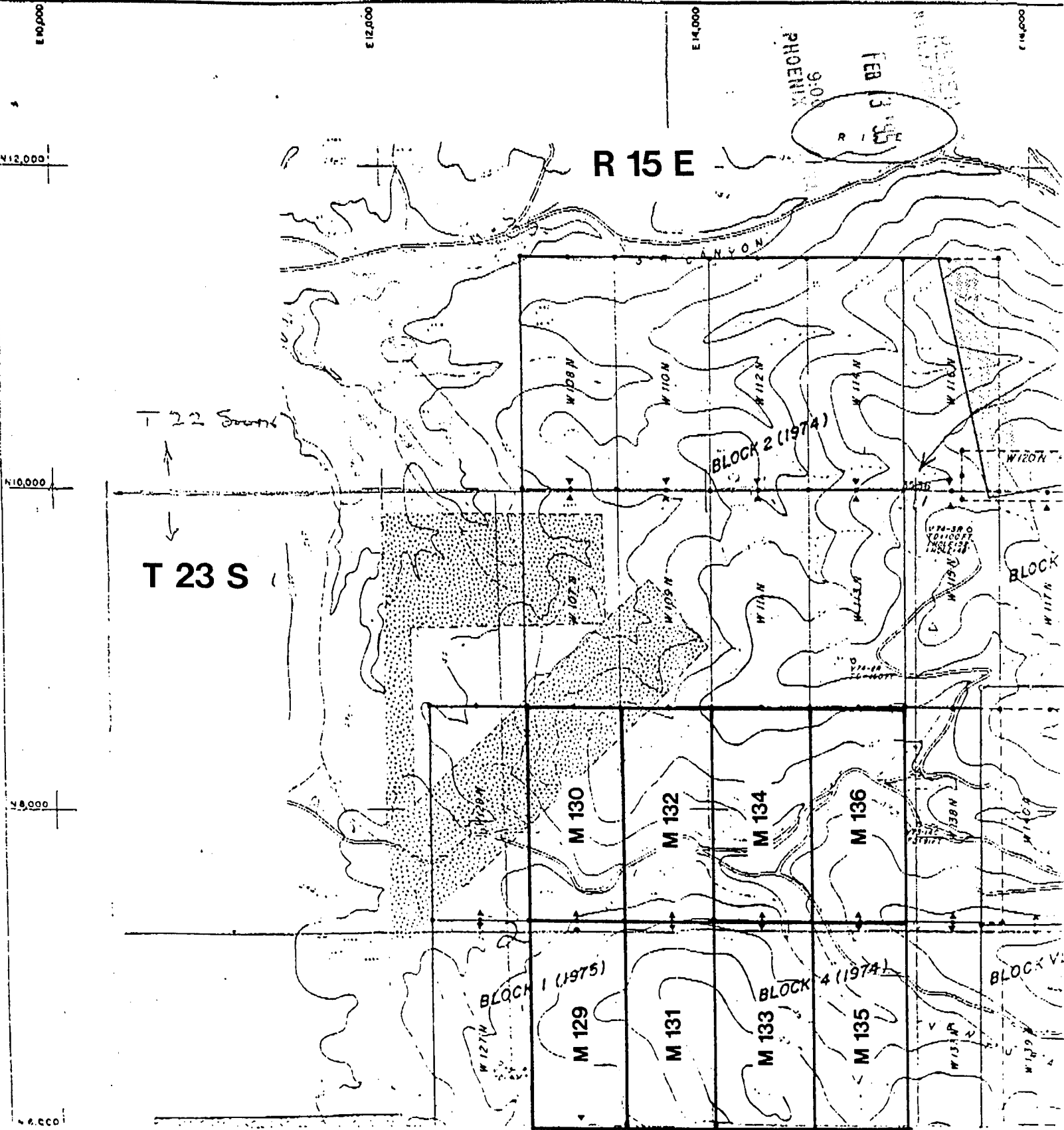
DATED AND POSTED on the ground this 31 day of January, 1995.

G&SRM  
 A  
 MC 333013


LOCATOR:

Jade Garcia  
 For ASARCO Incorporated

Witness: [Signature]



A MC 333013



INSTRUMENT # 9500765  
 OFFICIAL RECORDS OF  
 SANTA CRUZ COUNTY  
 SUZANNE SAINZ  
 COUNTY RECORDER  
 REQUEST OF :

ASARCO, INC.  
 DATE: 02/01/95 TIME: 10.10  
 FEE: 8.00  
 DOCK 659 PAGE 564 PAGES: 2

RECEIVED  
 FEB 13 '95  
 9:00 AM  
 PHOENIX, ARIZONA  
 INDEXED MICROFILMED  
 DOCK 659 PAGE 564

LOCATION NOTICE  
 (Lode Claim)

Notice is hereby given that the M-136 lode mining claim has been located by

ASARCO Inc, whose mailing address is P.O. Box 5747, Tucson, Az 85703

Santa Cruz County, Arizona.

The general course of the claim is N/S, and it is situated in the Palmetto Mining District,

This claim is 1500 feet in length and 600 feet in width. The claim runs from the location monument on which this notice is posted 50 feet in a South direction to the South end line and 1450 feet in a North direction to the North end line. The claim boundaries are marked by six monuments, one at each corner and one at the center of each end line of the claim. The location monument on which this notice is posted is situated within Section 2, T. 23 S, R 15 E, G&SRM, Arizona, and this claim encompasses portions of the following quarter section(s), Section(s), Township(s), and Range(s):

SE 1/4 and NE 1/4 Sec 2, T 23 S, R 15 E  
 \_\_\_\_\_  
 \_\_\_\_\_ G&SRM, Arizona.

The locality of this claim with reference to some natural object or permanent monument and additional information (if any) concerning its locality are as follows:

4901 ft East and 2648 ft South of the SW Cor Sec 35, T 22 S  
 \_\_\_\_\_  
 \_\_\_\_\_ R 15 E G+SRM

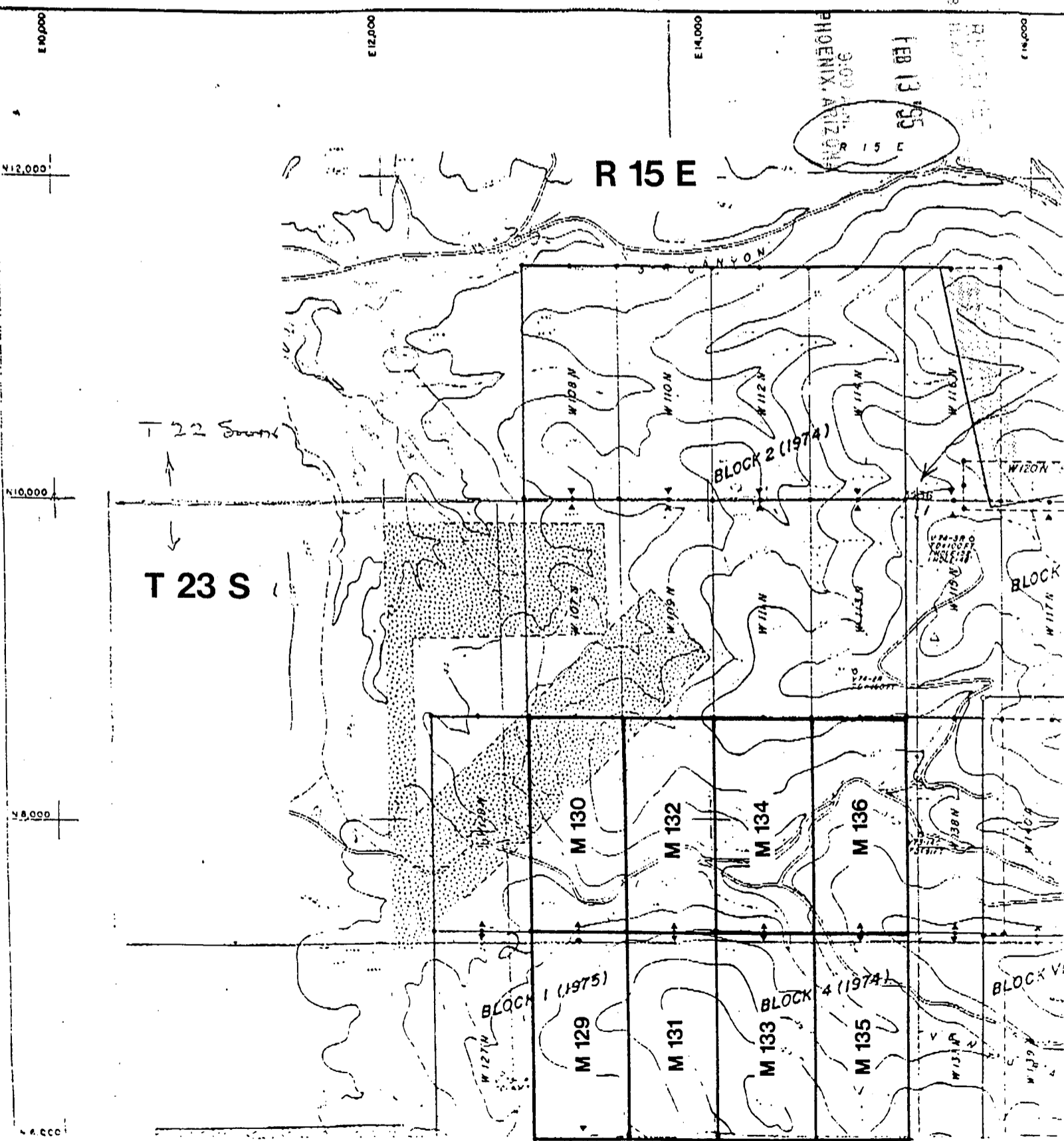
DATED AND POSTED on the ground this 31 day of January, 1995.

LOCATOR:

J. de Gracie  
 \_\_\_\_\_  
 For ASARCO Incorporated

Witness: [Signature]

A MC 333014



A HC 333014



# ASARCO

MONTH

Feb 1995

REMITTANCE ADVICE

VOUCHER NO.

VENDOR NO. 506200

0336

06166

6166

ASARCO Incorporated • TUCSON OFFICE • P.O. BOX 5747 • TUCSON, ARIZONA 85703

INVOICE NUMBER	OUR ORDER NO.	CONTROL NO.	INVOICE AMOUNT	DISCOUNT	DEDUCTIONS	NET AMOUNT
VENTURA CLM 0298 @ 135/EA		0206001	1,080.00	.00		1,080.00
Detach before depositing	<b>TOTALS</b>		1,080.00	.00		1,080.00

9:00 A.M.  
PHOENIX, ARIZONA

FEB 13 '95

RECEIVED  
M. J. GRIFFIN

-----  
 GEOGRAPHIC STATE: ARIZONA                      MERIDIAN: 14    TOWNSHIP: 23-0S    RANGE: 15-0E  
 -----

SEC	SUBDIVISION	MTR	X-REFERENCE	NUMBER/TYPE/DISPOSITION/ACRES	PROPRIETOR/INTEREST/RELATIONSHIP
4	PART	14	22-0S 15-0E	CASE: AZA 002710 TYPE: 289102 ROW-FS CONSTR RDS-T DISP: AUTHORIZED 05/04/56 ACRS: 00004.060	AZ SHWY 100.00000% HOLDER
23	PROT ALL	14	23-0S 16-0E	CASE: AZA 015526	EXCEL ENERGY CORP 100.00000% LESSEE
24	PROT ALL			TYPE: 311111 O&G LSE NONCOMP PUB	
25	PROT ALL			DISP: CLOSED 11/01/84	
26	PROT ALL			ACRS: 07019.000	
27	ALL				
28	ALL				
33	ALL				
34	ALL				
35	PROT ALL				
36	PROT ALL				
5	NESW,N2SE,SESE			CASE: AZA 018066	PHILLIPS MARIE C 100.00000% LESSEE
5	LOT 21,22			TYPE: 311211 O&G LSE SIMO PUBLIC	
8	SENW,S2NE,NENE			DISP: CLOSED 05/01/85	
8	LOT 1,2			ACRS: 01615.950	
17	SZ				
18	E2SW,W2SE				
18	LOT 9,10,11,12				
19	SE				
19	LOT 11,12,13,14				
30	NE				
30	LOT 1,2				
23	ALL	14	23-0S 16-0E	CASE: AZA 018776	TRIGG JOHN H 100.00000% LESSEE
24	ALL			TYPE: 311211 O&G LSE SIMO PUBLIC	
25	ALL			DISP: CLOSED 08/25/83	
26	ALL			ACRS: 07019.000	
27	ALL				
28	ALL				
33	ALL				
34	ALL				
35	ALL EXCEPT LOT 37				
36	ALL				
1	MS 3689	14	22-0S 9-0E	CASE: AZA 024117PT	CLARK JAMES K 100.00000% OWNER
		14	22-0S 15-0E	TYPE: 220200 EX-FS SEC 206, FLPM	
		14	22-0S 16-0E	DISP: CLOSED 12/09/91	
		14	23-0S 16-0E	ACRS: 00426.682	
1	MS 3689	14	22-0S 9-0E	CASE: AZA 026164PT	CLARK JAMES K 100.00000% OWNER
		14	22-0S 15-0E	TYPE: 220200 EX-FS SEC 206, FLPM	
		14	22-0S 16-0E	DISP: CLOSED 12/15/94	
		14	23-0S 16-0E	ACRS: 00426.682	